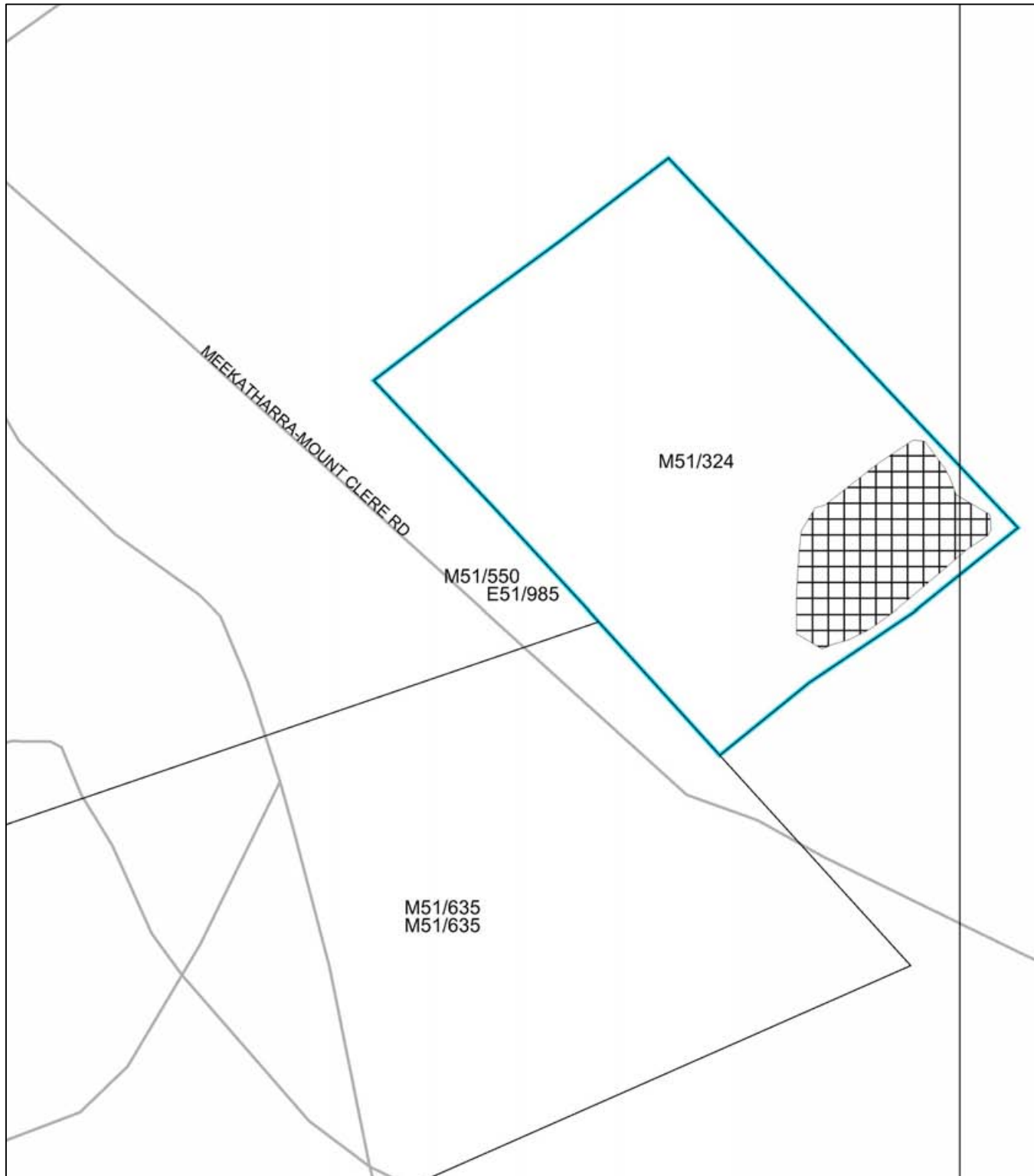



CPS 242/1




LEGEND


 Land parcels related to instrument

 Road Centrelines - DLI 1/5/04

Clearing Instruments

 Mining Tenements - DOIR 1/09/03

 Areas Approved to Clear

 Towns - DLI 8/04



Scale 1:10000

(Approximate when reproduced at A4)

Geocentric Datum Australia 1994

Note: the data in this map have not been projected. This may result in geometric distortion or measurement inaccuracies.

..... Date
 Derek Carew-Hopkins
 Chief Executive Officer, Department of Environment

Information derived from this map should be confirmed with the data custodian acknowledged by the agency acronym in the legend.



WA Crown Copyright 2002