





CPS 2465/1 Map



LEGEND

-  Road Centrelines
 -  Clearing Instruments
 -  Areas Applied to Clear
 -  Hill River Arrowsmith 1.4m Orthomosaic - DLI00/01/02
- Cadastral for labelling



Scale 1:3890

(Approximate when reproduced at A4)

Geocentric Datum Australia 1994

Note: the data in this map have not been projected. This may result in geometric distortion or measurement inaccuracies.

Prepared by: jeremyq

Prepared for:

Date: 14/07/2008 9:53:48 AM

Information derived from this map should be confirmed with the data custodian acknowledged by the agency acronym in the legend.