

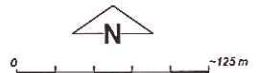


Plan 2591/1



LEGEND

- Clearing Instruments
-  Areas Approved to Clear
 - Donnybrook 50cm
 - Orthomosaic - Landgate
 - 2004



Scale 1:4680
(Approximate when reproduced at A4)

Geocentric Datum Australia 1994

Note: the data in this map have not been projected. This may result in geometric distortion or measurement inaccuracies.

Karin Claymore Date *13/11/08*
K Claymore

Officer with delegated authority under Section 20 of the Environmental Protection Act 1986

Information derived from this map should be confirmed with the data custodian acknowledged by the agency acronym in the legend.



Department of Environment and Conservation

WA Crown Copyright 2002