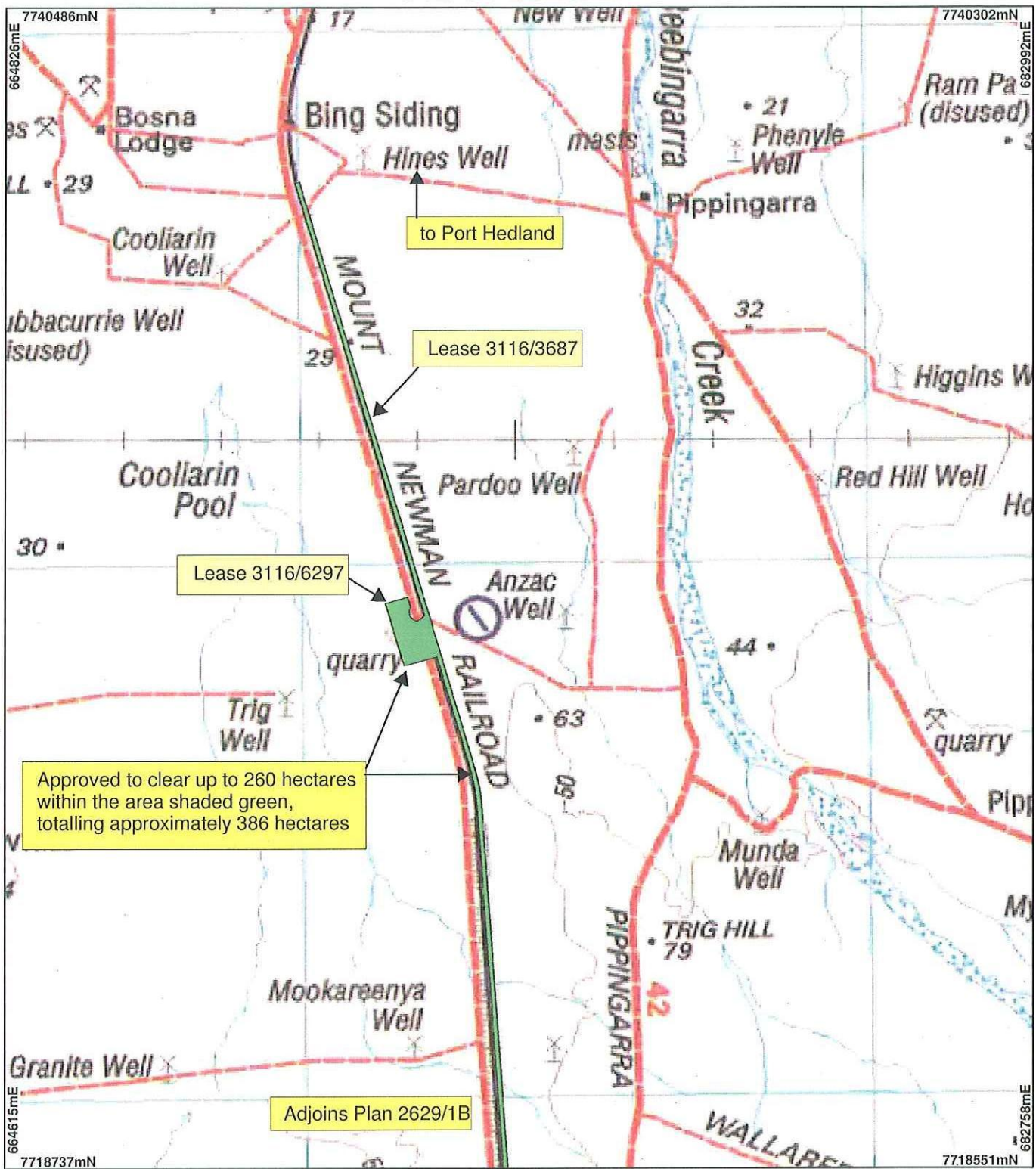
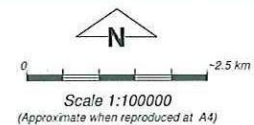


PLAN 2629/1A



- LEGEND**
- Clearing Instruments
- Areas Approved to Clear
 - NATMAP 250K Series Mapping
 - GA 08/03



Geocentric Datum Australia 1994

Note: the data in this map have not been projected. This may result in geometric distortion or measurement inaccuracies.

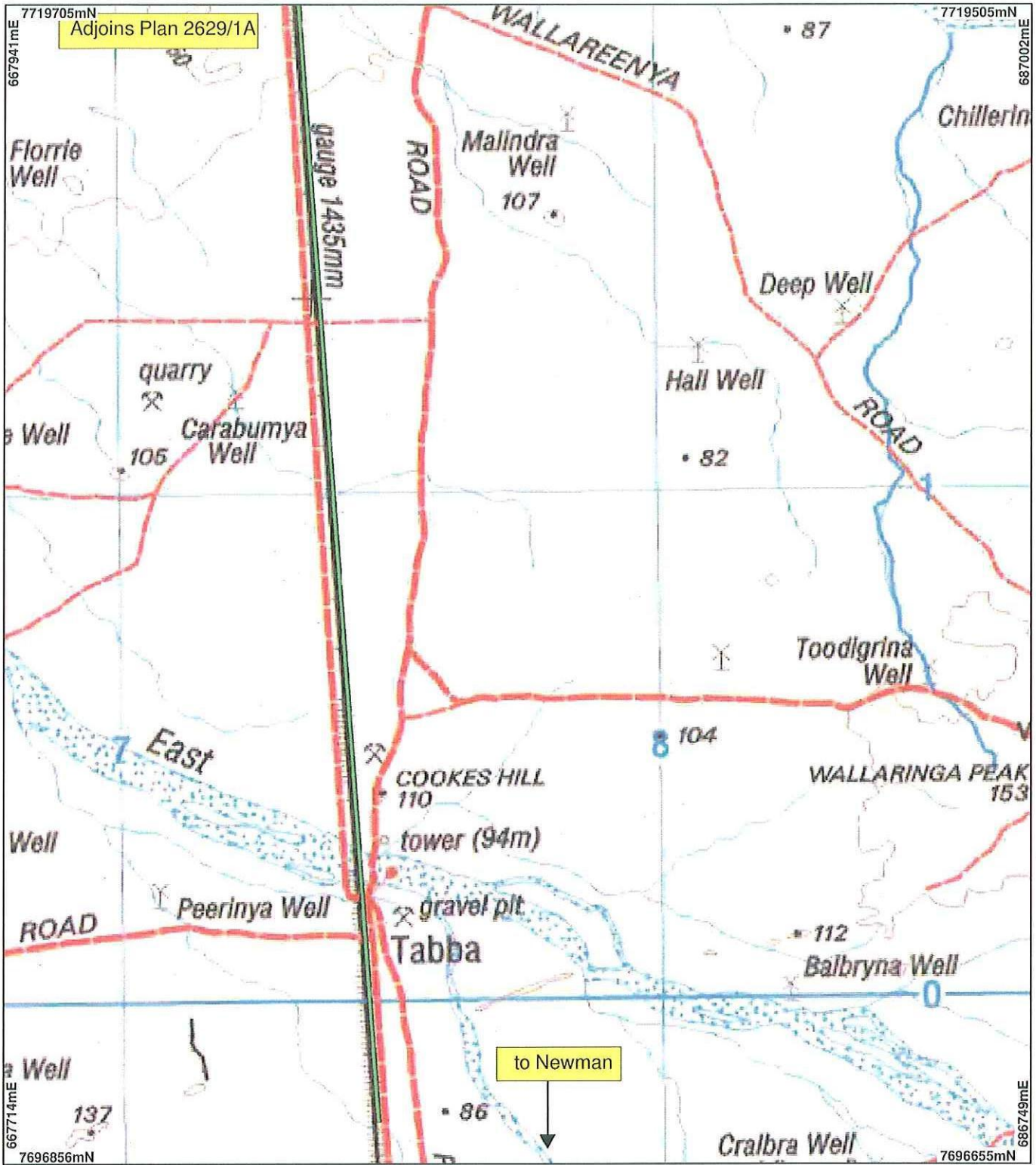
Jan Briggs
Date 08/11/03
Jan Briggs

Officer with delegated authority under Section 20 of the Environmental Protection Act 1986

Information derived from this map should be confirmed with the data custodian acknowledged by the agency acronym in the legend.



PLAN 2629/1B



LEGEND

- Clearing Instruments
- Areas Approved to Clear
- NATMAP 250K Series Mapping
- GA 08/03



0 3 km

Scale 1:105000

(Approximate when reproduced at A4)

Geocentric Datum Australia 1994

Note: the data in this map have not been projected. This may result in geometric distortion or measurement inaccuracies.

Jan Briggs Date 06/11/08

Officer with delegated authority under Section 20 of the Environmental Protection Act 1985

Information derived from this map should be confirmed with the data custodian acknowledged by the agency acronym in the legend.



WA Crown Copyright 2002