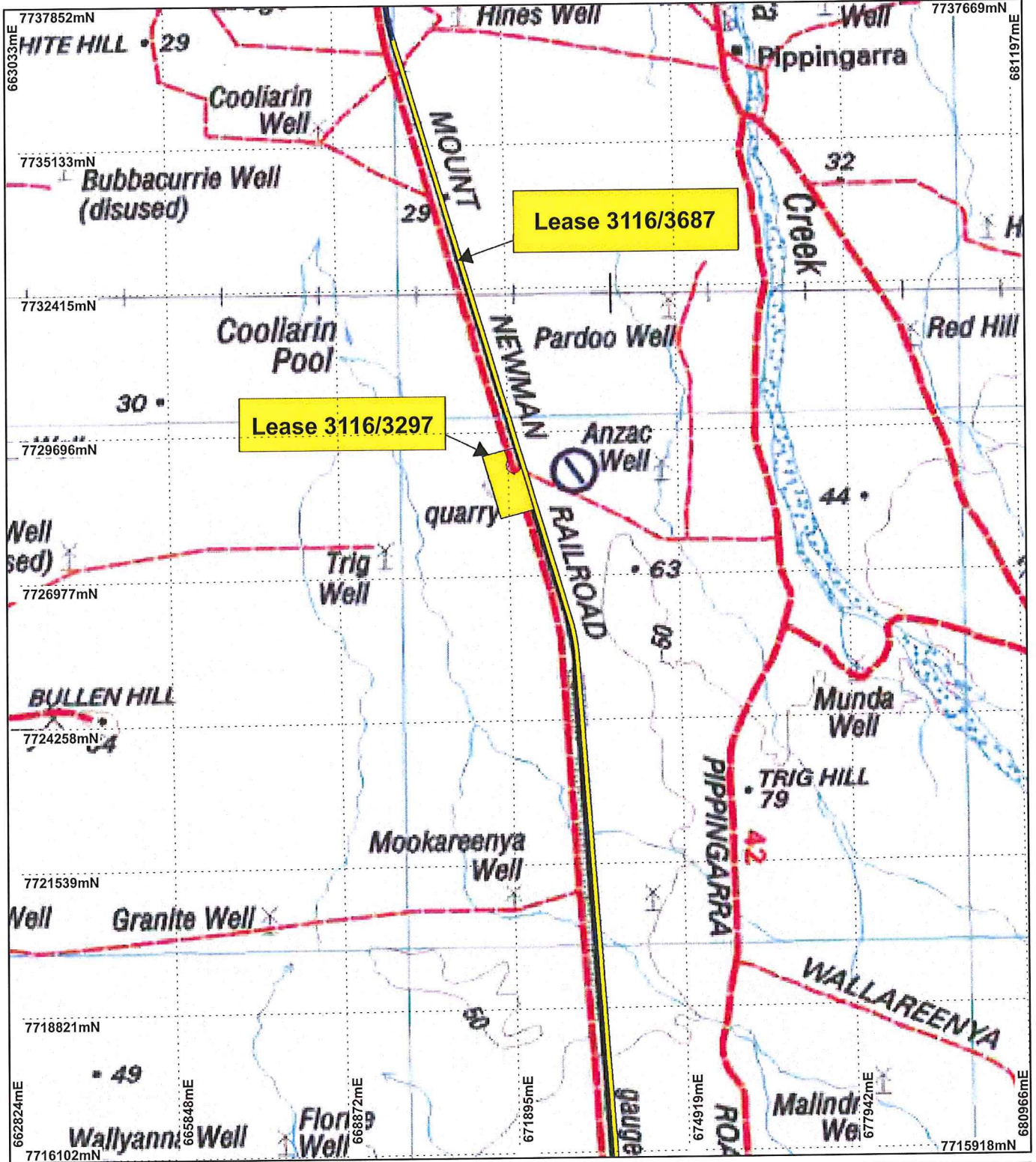
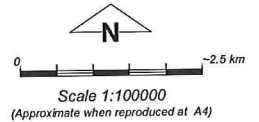


PLAN 2629/3A



LEGEND

- Clearing Instruments
- Areas Approved to Clear
 - Mining Tenements
 - Cadastre_1
 - NATMAP 250K Series Mapping - GA 08/03



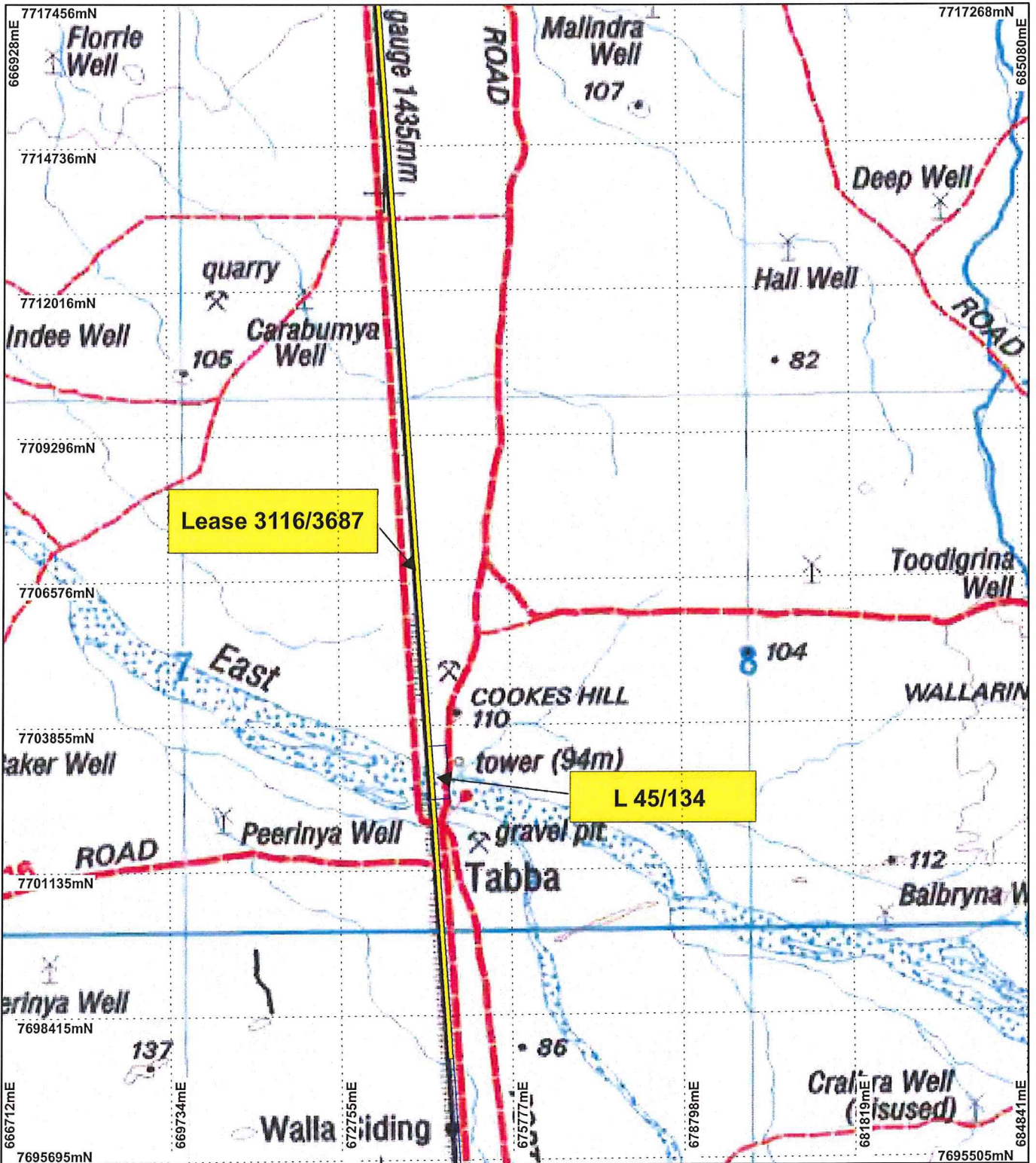
Geocentric Datum Australia 1994
Note: the data in this map have not been projected. This may result in geometric distortion or measurement inaccuracies.

Signature: *[Handwritten Signature]* Date: 12/10/13
STEVE TANTALA

Officer with delegated authority under Section 20 of the Environmental Protection Act 1986
Information derived from this map should be confirmed with the data custodian acknowledged by the agency acronym in the legend.




PLAN 2629/3B



LEGEND

- Clearing Instruments
- Areas Approved to Clear
 - Mining Tenements
 - Cadastre_1
 - NATMAP 250K Series Mapping - GA 08/03



Scale 1:100000
(Approximate when reproduced at A4)

Geocentric Datum Australia 1994

Note: the data in this map have not been projected. This may result in geometric distortion or measurement inaccuracies.

Signature of STEVE TANTALA
Date 17/01/13

Officer with delegated authority under Section 20 of the Environmental Protection Act 1986

Information derived from this map should be confirmed with the data custodian acknowledged by the agency acronym in the legend.

