




CPS 2655 Map



LEGEND

-  Road Centrelines
-  Cadastre_1
-  Local Government Authorities
- Clearing Instruments
(cont)

-  Areas Applied to Clear
-  Areas Subject to Conditions
-  Areas Approved to Clear
- Western Australia ETM+ 25m
543 - AGO 2000
- Walpole 1.4m Orthomosaic -
Landgate 1999

Norseman 1.4m Orthomosaic -
Landgate 2003
Bunbury 50cm Orthomosaic -
Landgate 2006



Scale 1:4972

(Approximate when reproduced at A4)

Geocentric Datum Australia 1994

Note: the data in this map have not been projected. This may result in geometric distortion or measurement inaccuracies.

..... Date

Information derived from this map should be confirmed with the data custodian acknowledged by the agency acronym in the legend.



* Project Data. This data has not been quality assured. Please contact map author for details.