




# CPS 2705/1



## LEGEND

### Clearing Instruments

-  Areas Applied to Clear
-  Road Centrelines
-  Cadastre for labelling

Swan Coastal Plain South  
40cm Orthomosaic -  
Landgate 2005



0  ~200 m

Scale 1:7500

(Approximate when reproduced at A4)

Geocentric Datum Australia 1994

Note: the data in this map have not been projected. This may result in geometric distortion or measurement inaccuracies.

..... Date .....

Information derived from this map should be confirmed with the data custodian acknowledged by the agency acronym in the legend.



Department of  
Environment and Conservation

WA Crown Copyright 2002