

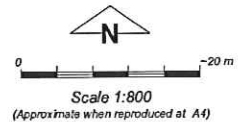


Plan 2744b



LEGEND

-  Road Centrelines
-  Cadastre for labelling
-  Perth Metropolitan Area Central 20cm Orthomosaic - Landgate 2007
-  Clearing Instruments
-  Areas Approved to Clear



Geocentric Datum Australia 1994

Note: the data in this map have not been projected. This may result in geometric distortion or measurement inaccuracies.

K Faulkner Date 23/8/08

K Faulkner
Officer with delegated authority under Section 20 of the Environmental Protection Act 1986

Information derived from this map should be confirmed with the data custodian acknowledged by the agency acronym in the legend.



Department of Environment and Conservation

WA Crown Copyright 2002

* Project Data is denoted by asterisk. This data has not been quality assured. Please contact map author for details.