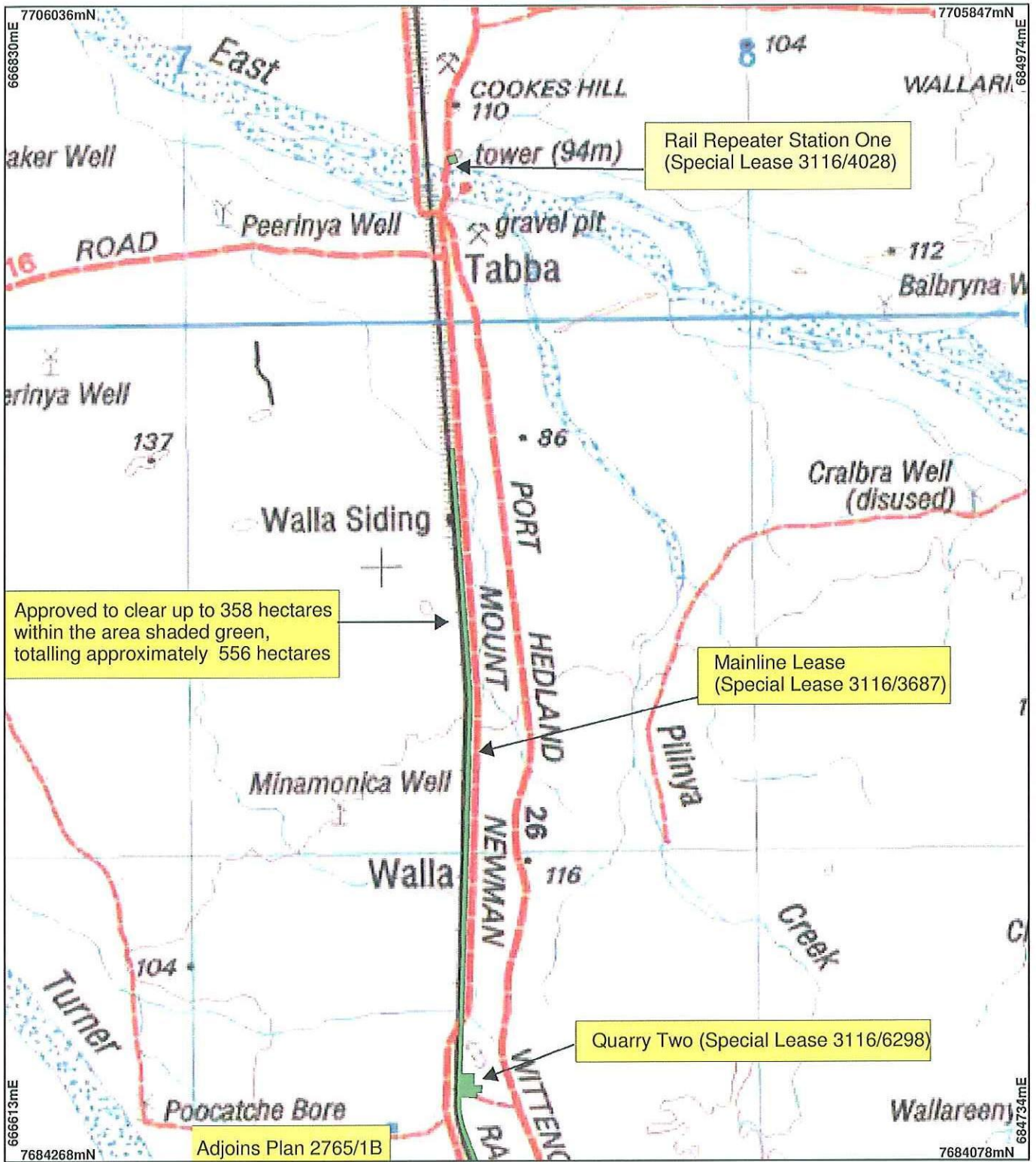


PLAN 2765/1A



Approved to clear up to 358 hectares within the area shaded green, totalling approximately 556 hectares

Rail Repeater Station One (Special Lease 3116/4028)

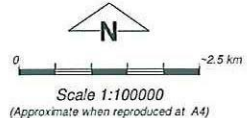
Mainline Lease (Special Lease 3116/3687)

Quarry Two (Special Lease 3116/6298)

Adjoins Plan 2765/1B

LEGEND

- Clearing Instruments
- Areas Approved to Clear
- NATMAP 250K Series Mapping
- GA 08/03



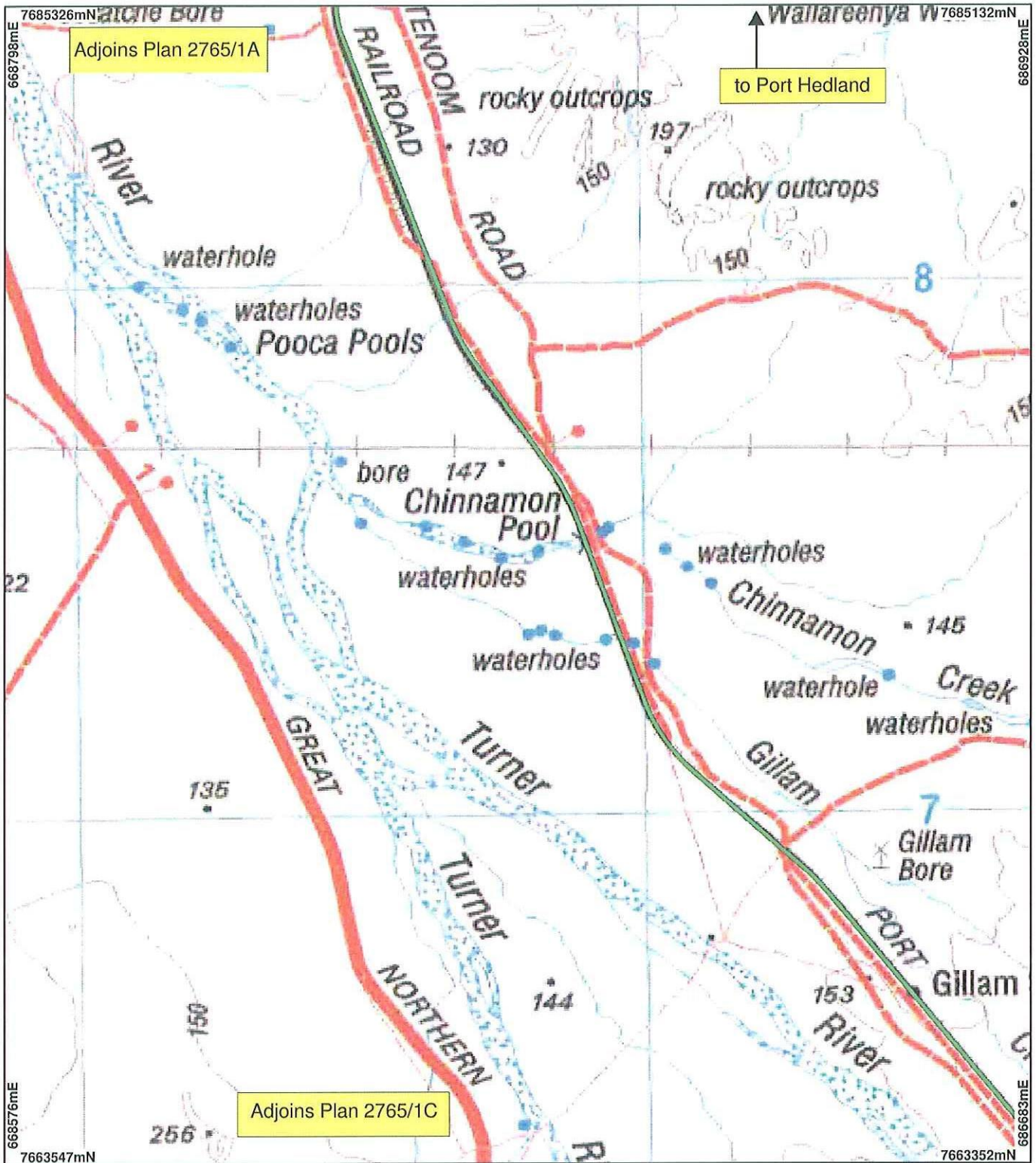
Geocentric Datum Australia 1994
 Note: the data in this map have not been projected. This may result in geometric distortion or measurement inaccuracies.

Ian Briggs Date 4/12/08
 Ian Briggs
 Officer with delegated authority under Section 20 of the Environmental Protection Act 1986

Information derived from this map should be confirmed with the data custodian acknowledged by the agency acronym in the legend.



PLAN 2765/1B



LEGEND

Clearing Instruments

- Areas Approved to Clear
- NATMAP 250K Series Mapping
- GA 08/03



0 ————— 2.5 km

Scale 1:100000

(Approximate when reproduced at A4)

Geocentric Datum Australia 1994

Note: the data in this map have not been projected. This may result in geometric distortion or measurement inaccuracies.

[Signature] Date 4/12/08
Ian Briggs

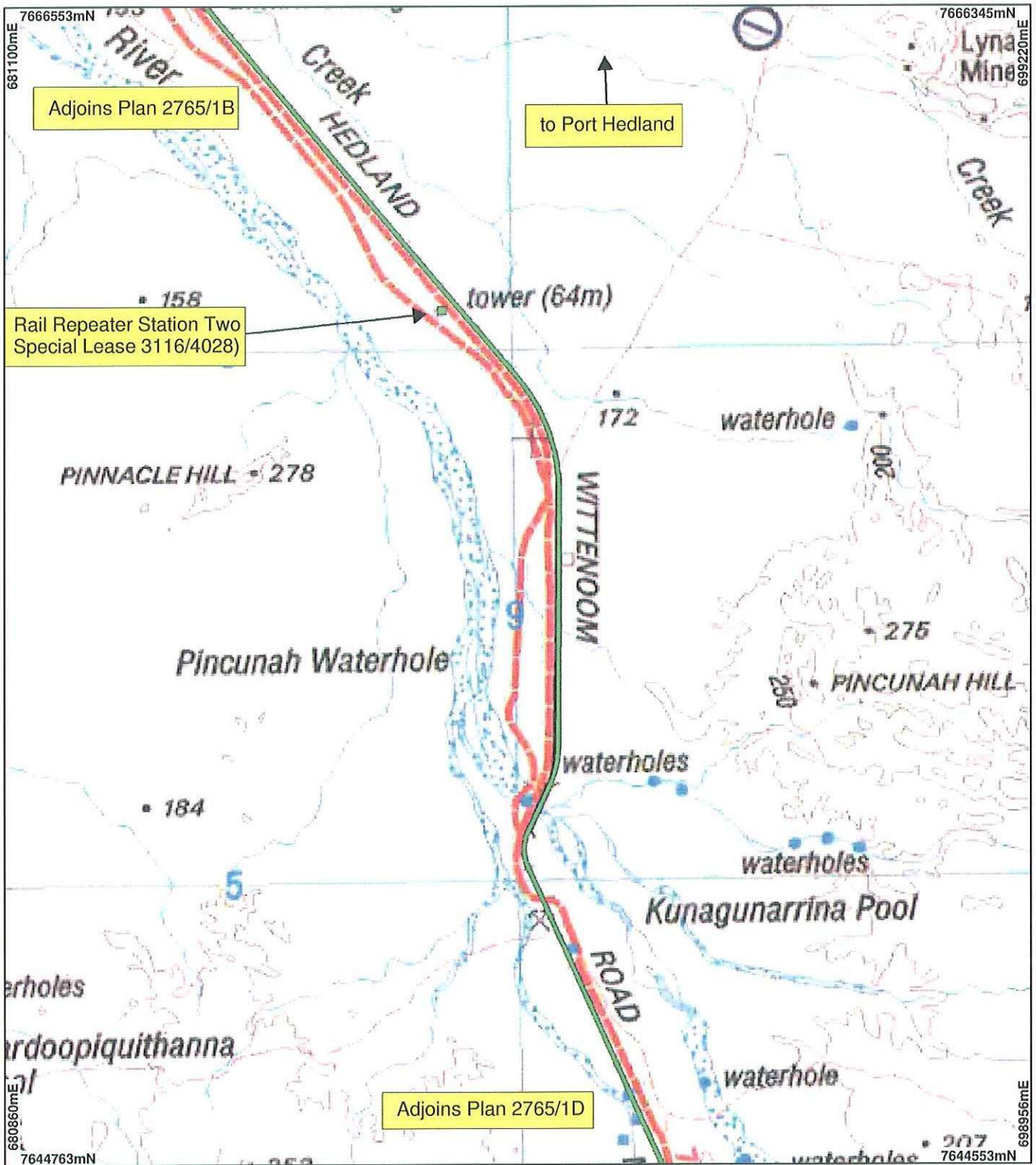
Officer with delegated authority under Section 20 of the Environmental Protection Act 1986

Information derived from this map should be confirmed with the data custodian acknowledged by the agency acronym in the legend.



WA Crown Copyright 2002

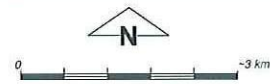
PLAN 2765/1C



LEGEND

Clearing Instruments

- Areas Approved to Clear
- NATMAP 250K Series Mapping
- GA 08/03



Scale 1:100000
(Approximate when reproduced at A4)

Geocentric Datum Australia 1994

Note: The data in this map have not been protected. This may result in geometric distortion or measurement inaccuracies.

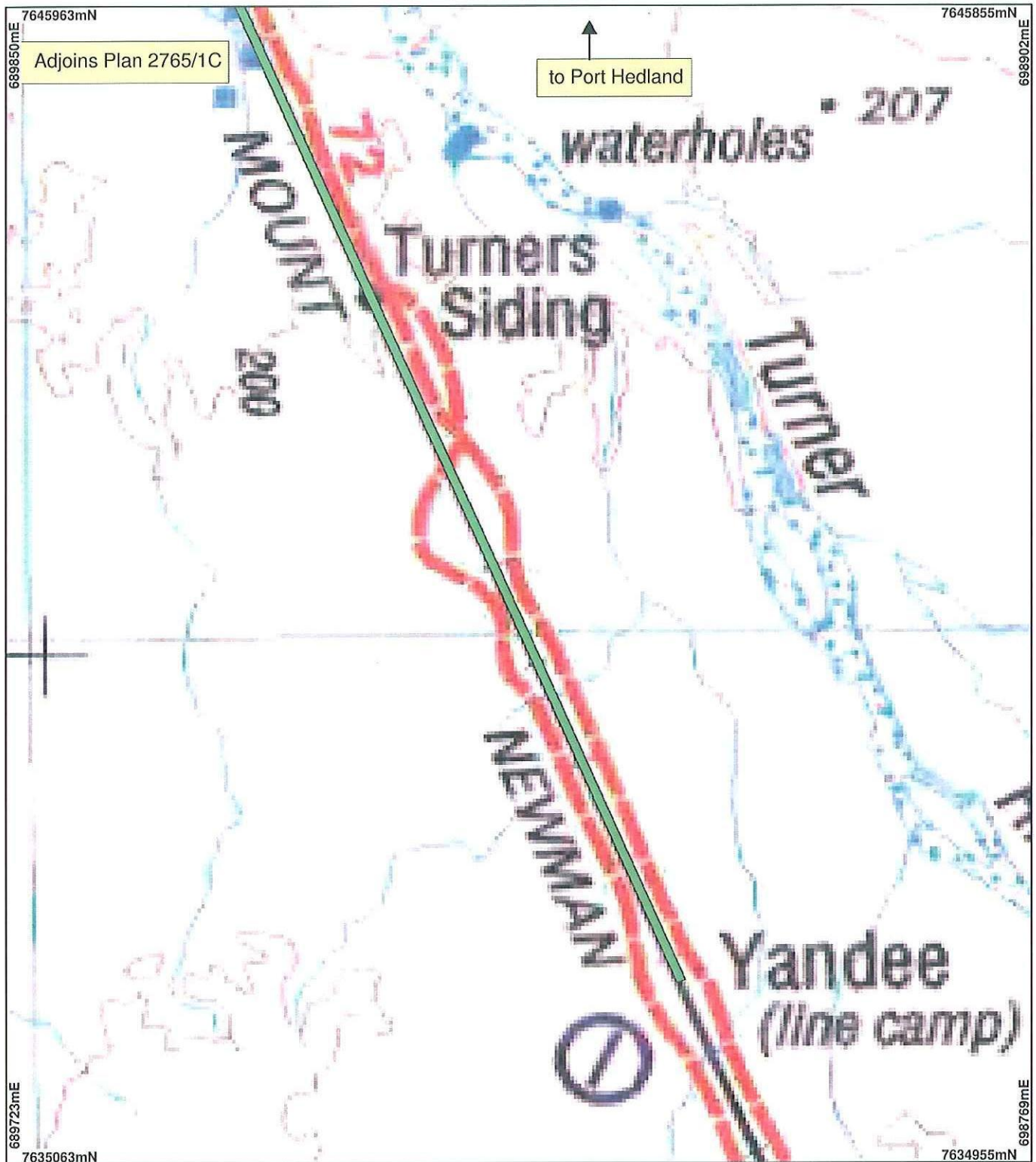
Jan Briggs Date *4/12/08*
Jan Briggs

Officer with delegated authority under Section 20 of the Environmental Protection Act 1986

Information derived from this map should be confirmed with the data custodian acknowledged by the agency acronym in the legend.



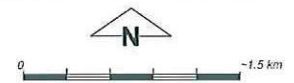
PLAN 2765/1D



LEGEND

Clearing Instruments

- Areas Approved to Clear
- NATMAP 250K Series Mapping
- GA 08/03



Scale 1:50000

(Approximate when reproduced at A4)

Geocentric Datum Australia 1994

Note: the data in this map have not been projected. This may result in geometric distortion or measurement inaccuracies.

Jan Briggs Date 4/12/08
 Jan Briggs

Officer with delegated authority under Section 20 of the Environmental Protection Act 1986

Information derived from this map should be confirmed with the data custodian acknowledged by the agency acronym in the legend.

