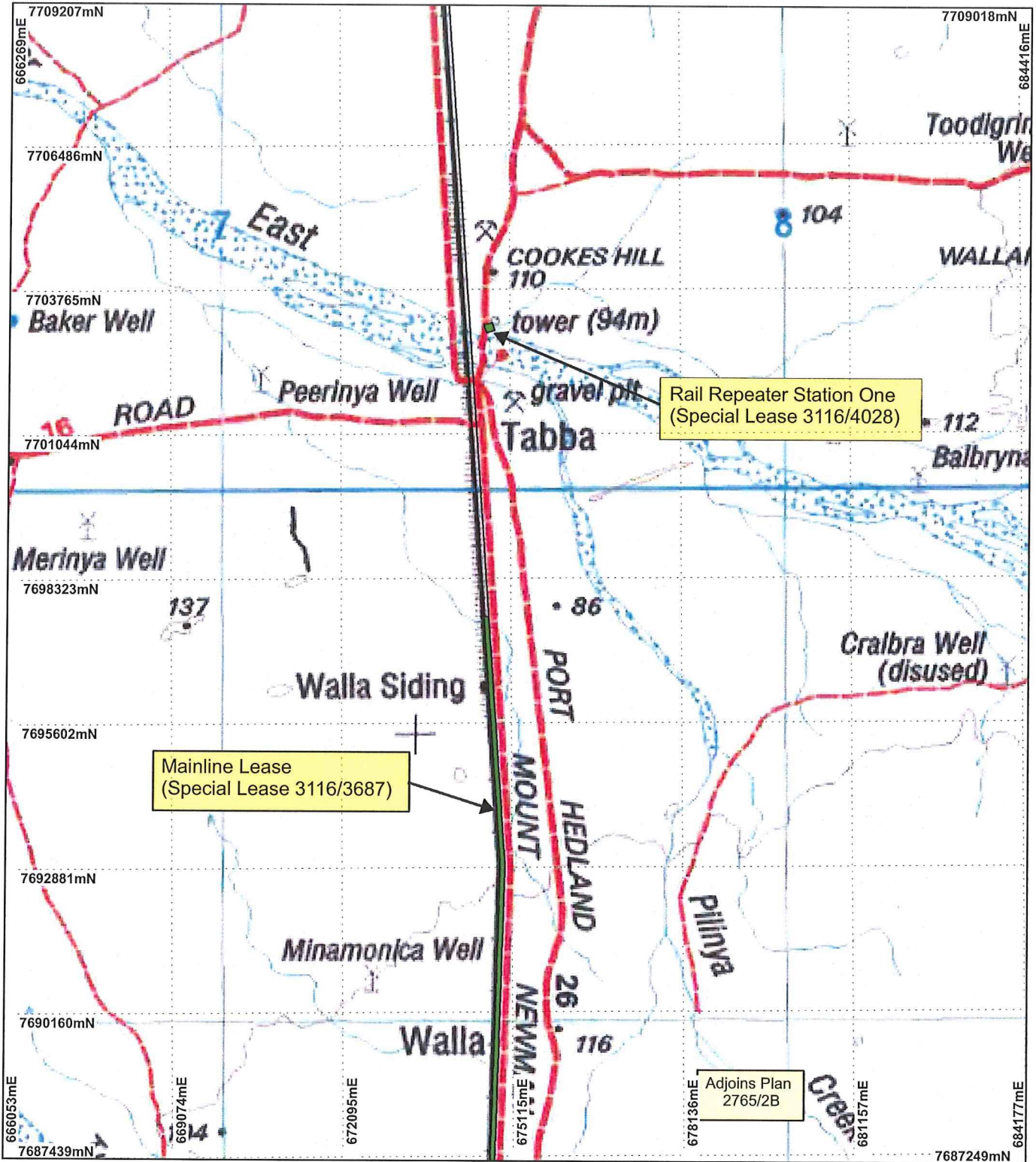


# PLAN 2765/2A



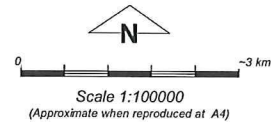
Rail Repeater Station One  
(Special Lease 3116/4028)

Mainline Lease  
(Special Lease 3116/3687)

Adjoins Plan  
2765/2B

## LEGEND

- NATMAP 250K Series Mapping
- GA 08/03
- Cadastre for labelling
- Crown Lease
- Clearing Instruments
- Areas Approved to Clear



Geocentric Datum Australia 1994  
Note: the data in this map have not been projected. This may result in geometric distortion or measurement inaccuracies.

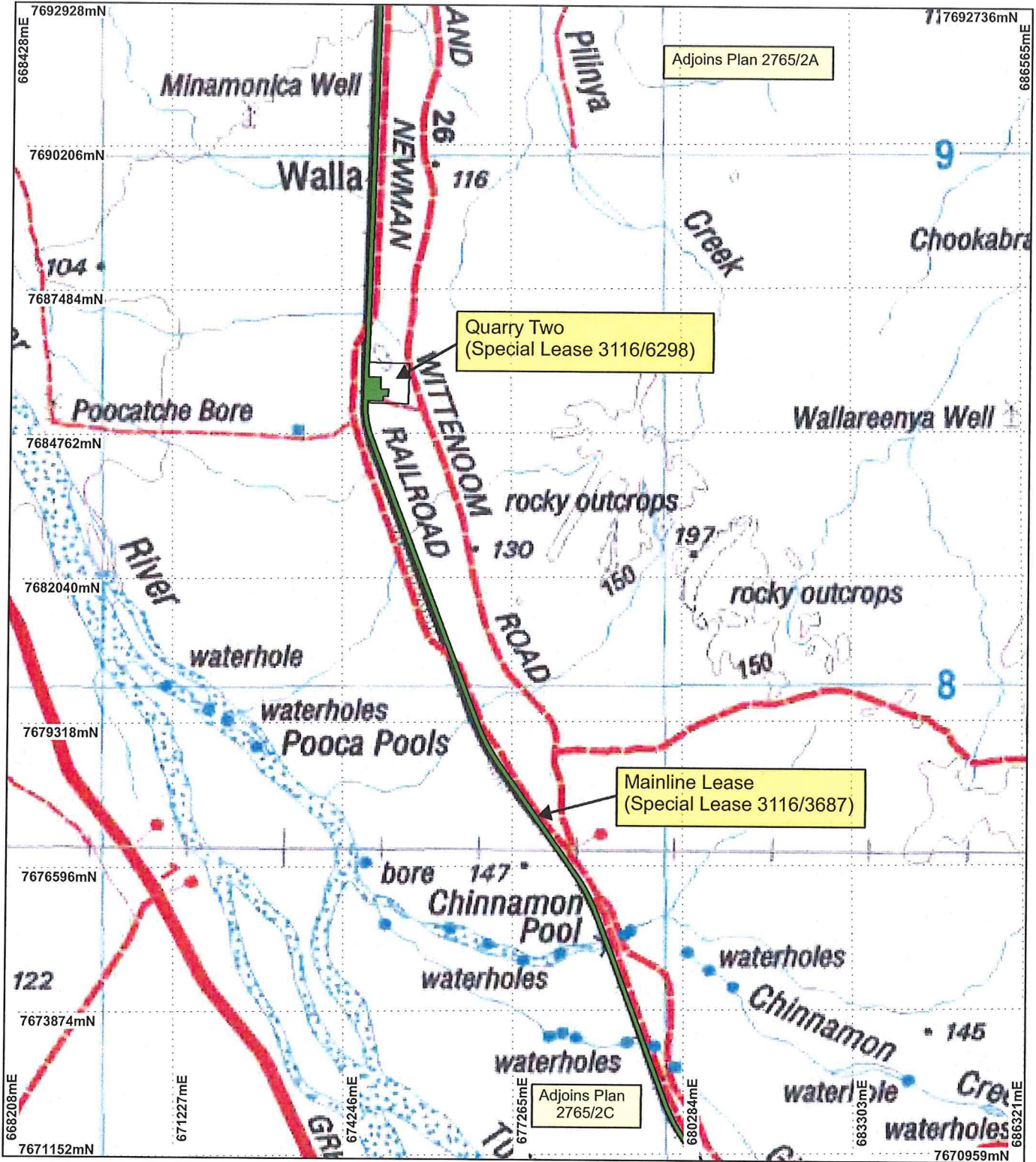
 Date 22/3/17

STEVE TANTALA  
Officer with delegated authority under Section 20 of the Environmental Protection Act 1986

Information derived from this map should be confirmed with the data custodian acknowledged by the agency acronym in the legend.

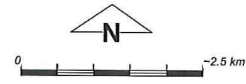


# PLAN 2765/2B



## LEGEND

- NATMAP 250K Series Mapping
- GA 08/03
- Cadastre for labelling
- Crown Lease
- Clearing Instruments
- Areas Approved to Clear



Scale 1:100000  
(Approximate when reproduced at A4)

Geocentric Datum Australia 1994  
Note: the data in this map have not been projected. This may result in geometric distortion or measurement inaccuracies.

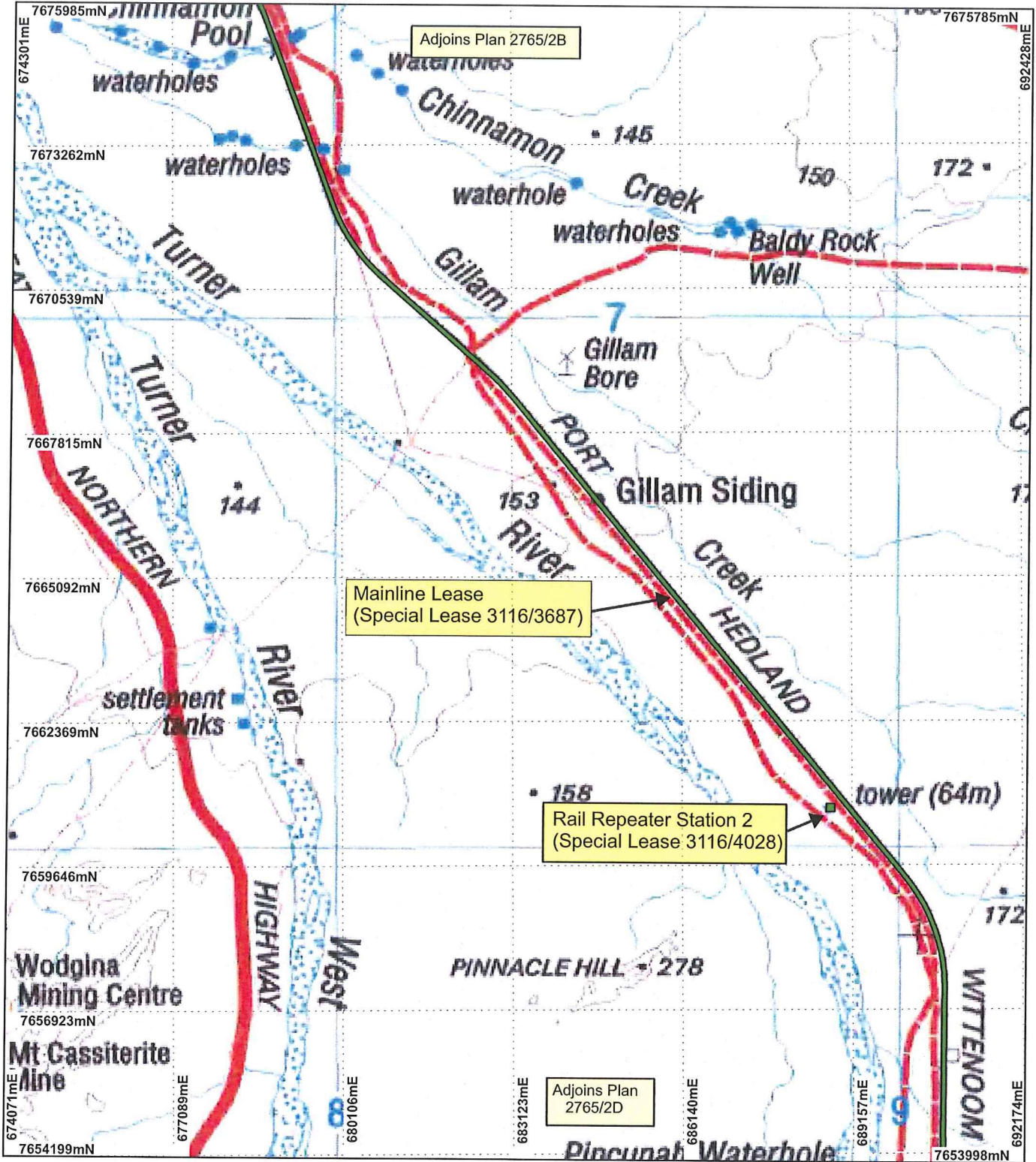
 Date 22/8/13

STEVE TANTALA  
Officer with delegated authority under Section 20 of the Environmental Protection Act 1986

Information derived from this map should be confirmed with the data custodian acknowledged by the agency acronym in the legend.



# PLAN 2765/2C



## LEGEND

- NATMAP 250K Series Mapping
- GA 08/03
- Cadastre for labelling
- Crown Lease
- Clearing Instruments
- Areas Approved to Clear



Scale 1:100000  
(Approximate when reproduced at A4)

Geocentric Datum Australia 1994

Note: the data in this map have not been projected. This may result in geometric distortion or measurement inaccuracies.

 Date 2/8/0

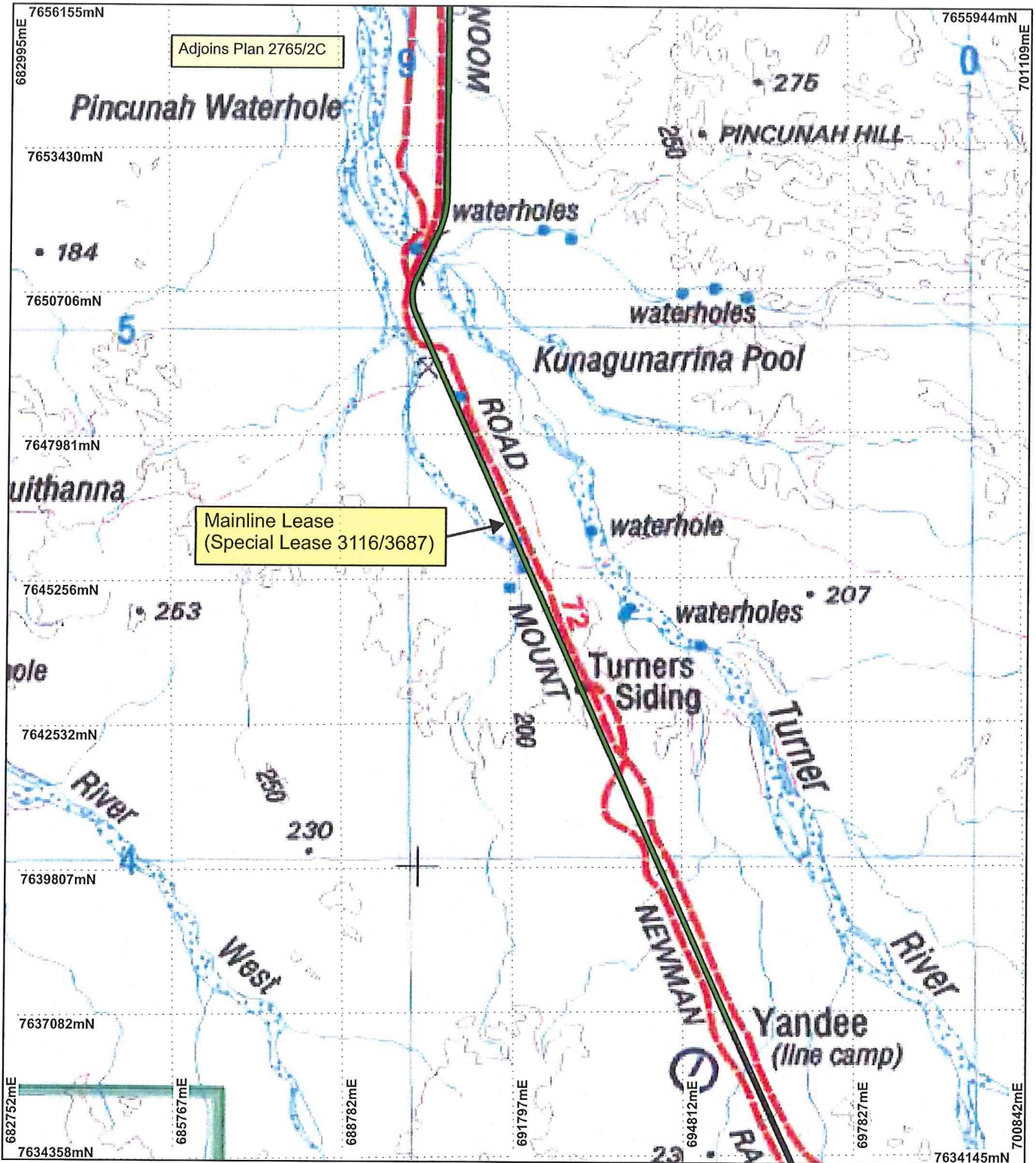
STEVE TANTALA

Officer with delegated authority under Section 20 of the Environmental Protection Act 1986

Information derived from this map should be confirmed with the data custodian acknowledged by the agency acronym in the legend.

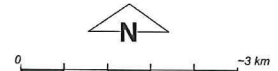


# PLAN 2765/2D



## LEGEND

- NATMAP 250K Series Mapping
- GA 08/03
- Cadastre for labelling
- Crown Lease
- Clearing Instruments
- Areas Approved to Clear



Geocentric Datum Australia 1994

Note: the data in this map have not been projected. This may result in geometric distortion or measurement inaccuracies.

..... Date 22/5/13

STEVE TANTALA  
Officer with delegated authority under Section 20 of the Environmental Protection Act 1986

Information derived from this map should be confirmed with the data custodian acknowledged by the agency acronym in the legend.

