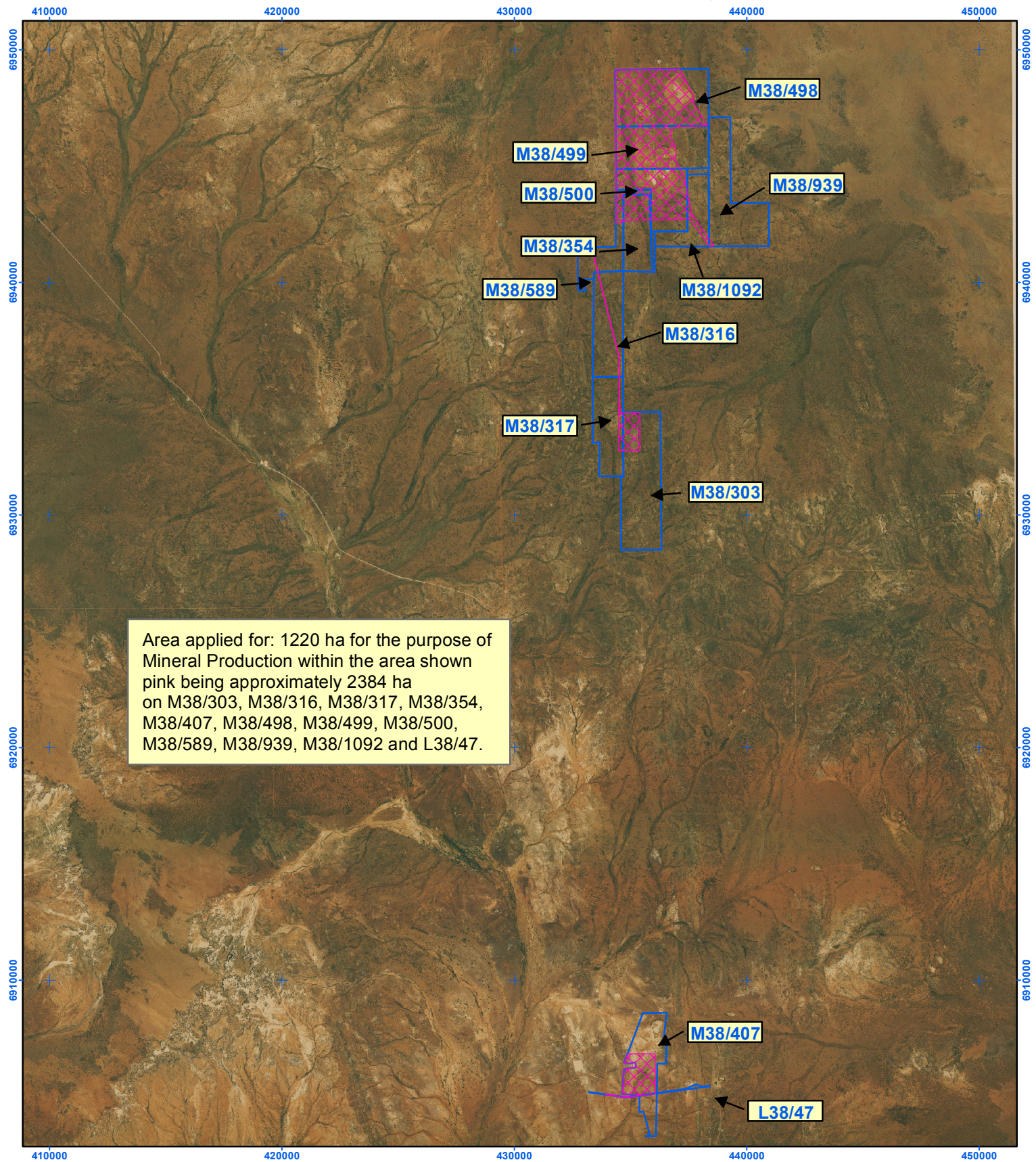




CP 2799/3 - Regis Resources Pty Ltd



Legend

-  Clearing Instruments
-  Mining tenements

Duketon Orthophoto April 2011



0 2 4 8 12

Kilometres
Scale 1:220 000

Geocentric Datum Australia 1994
Note: the data in this map have not been projected. This may result in geometric distortion or measurement inaccuracies.

.....Date.....
Officer with delegated authority under Section 20 of the Environmental Protection Act 1986.
Information derived from this map should be confirmed with data custodian acknowledged by the agency acronym in the legend.



WA Crown Copyright 2002