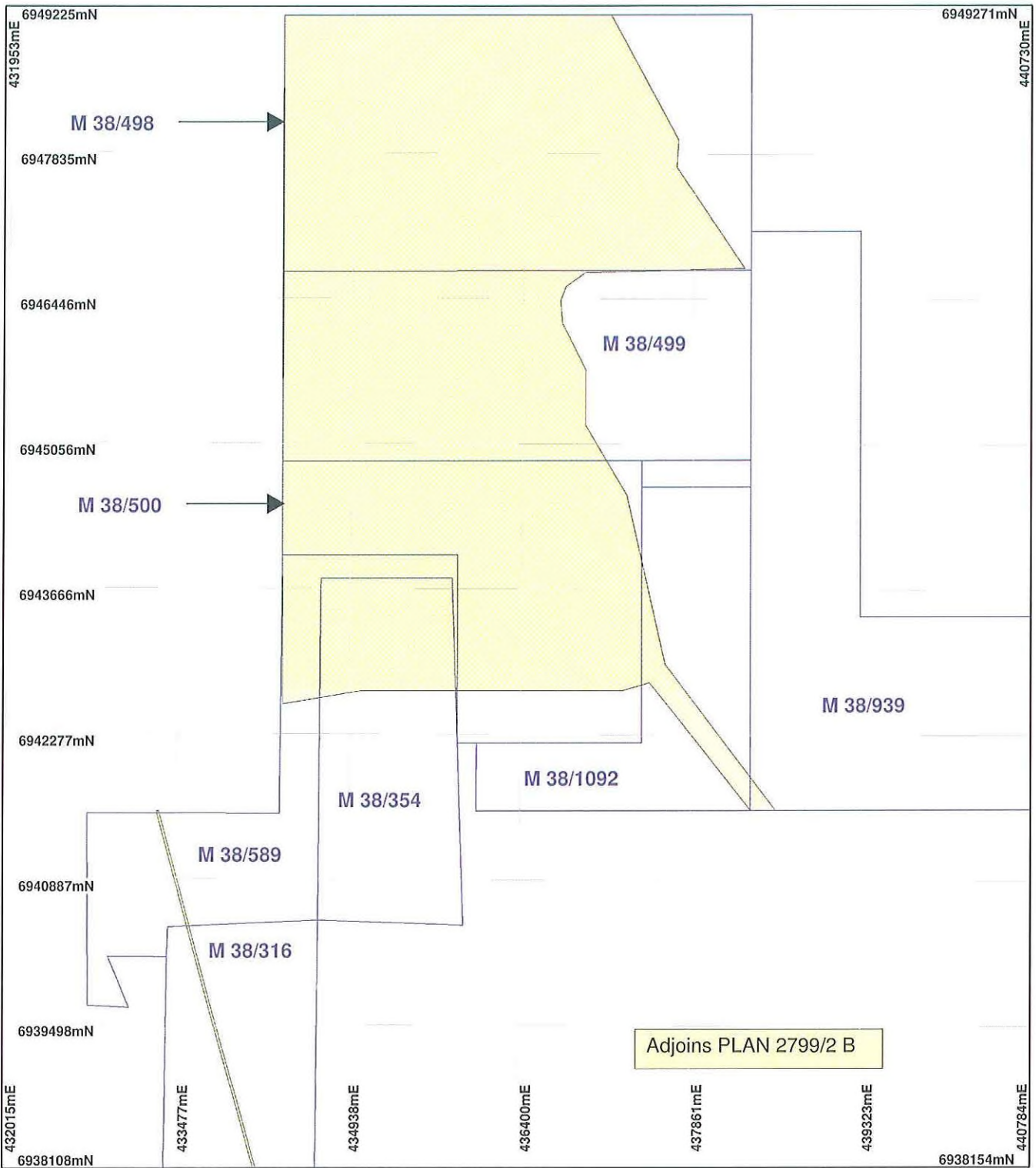


PLAN 2799/2 A



LEGEND

- Clearing Instruments
- Areas Approved to Clear
 - Mining Tenements



0 1.5 km

Scale 1:50000

(Approximate when reproduced at Letter)

Geocentric Datum Australia 1994

Note: the data in this map have not been projected. This may result in geometric distortion or measurement inaccuracies.

PHIL GOREY

Date 2/9/2010

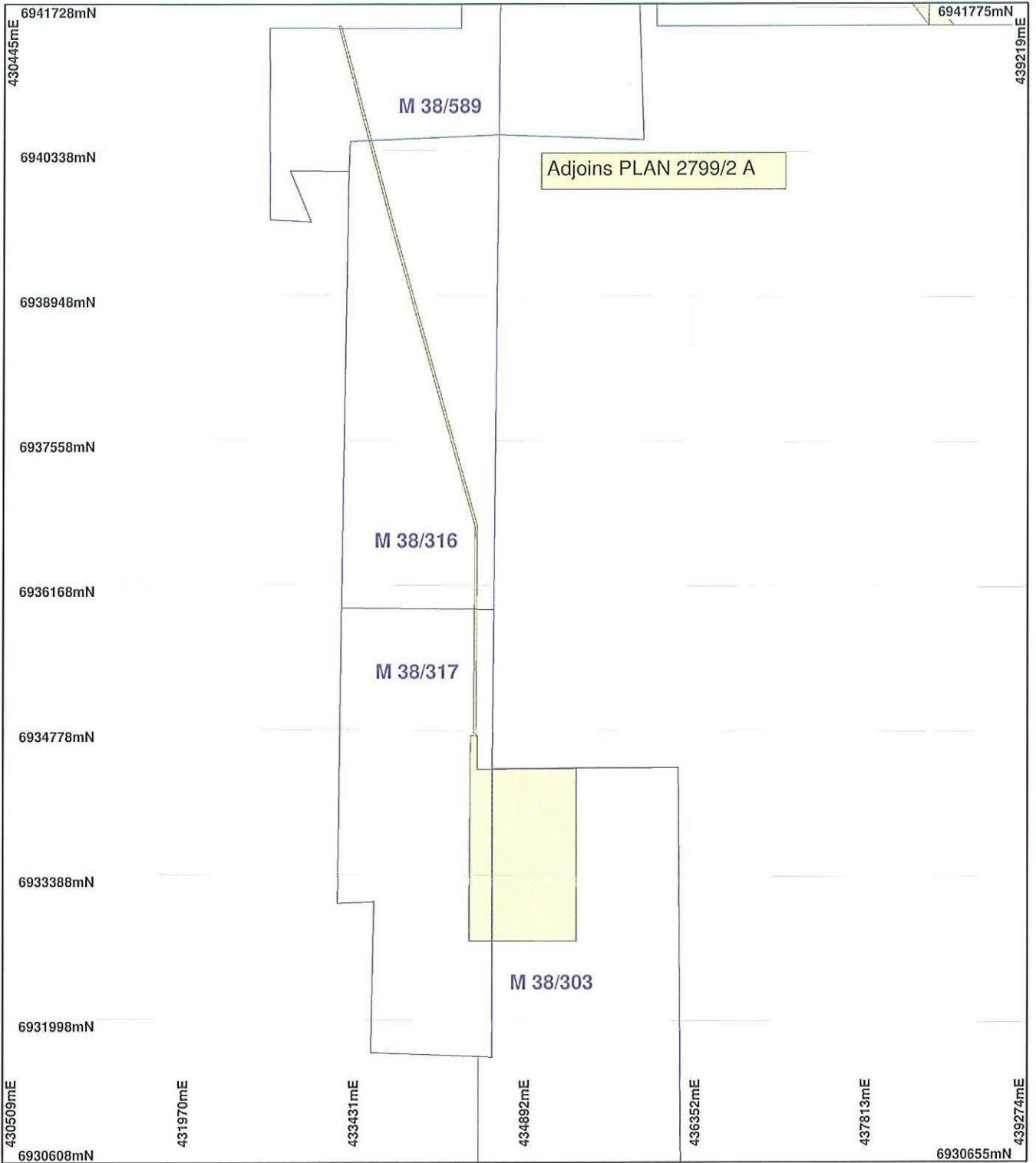
Officer with delegated authority under Section 20 of the Environmental Protection Act 1986

Information derived from this map should be confirmed with the data custodian acknowledged by the agency acronym in the legend.



WA Crown Copyright 2002

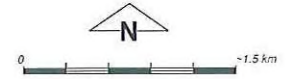
PLAN 2799/2 B



LEGEND

Clearing Instruments

- Areas Approved to Clear
- Mining Tenements



Geocentric Datum Australia 1994

Note: the data in this map have not been projected. This may result in geometric distortion or measurement inaccuracies.

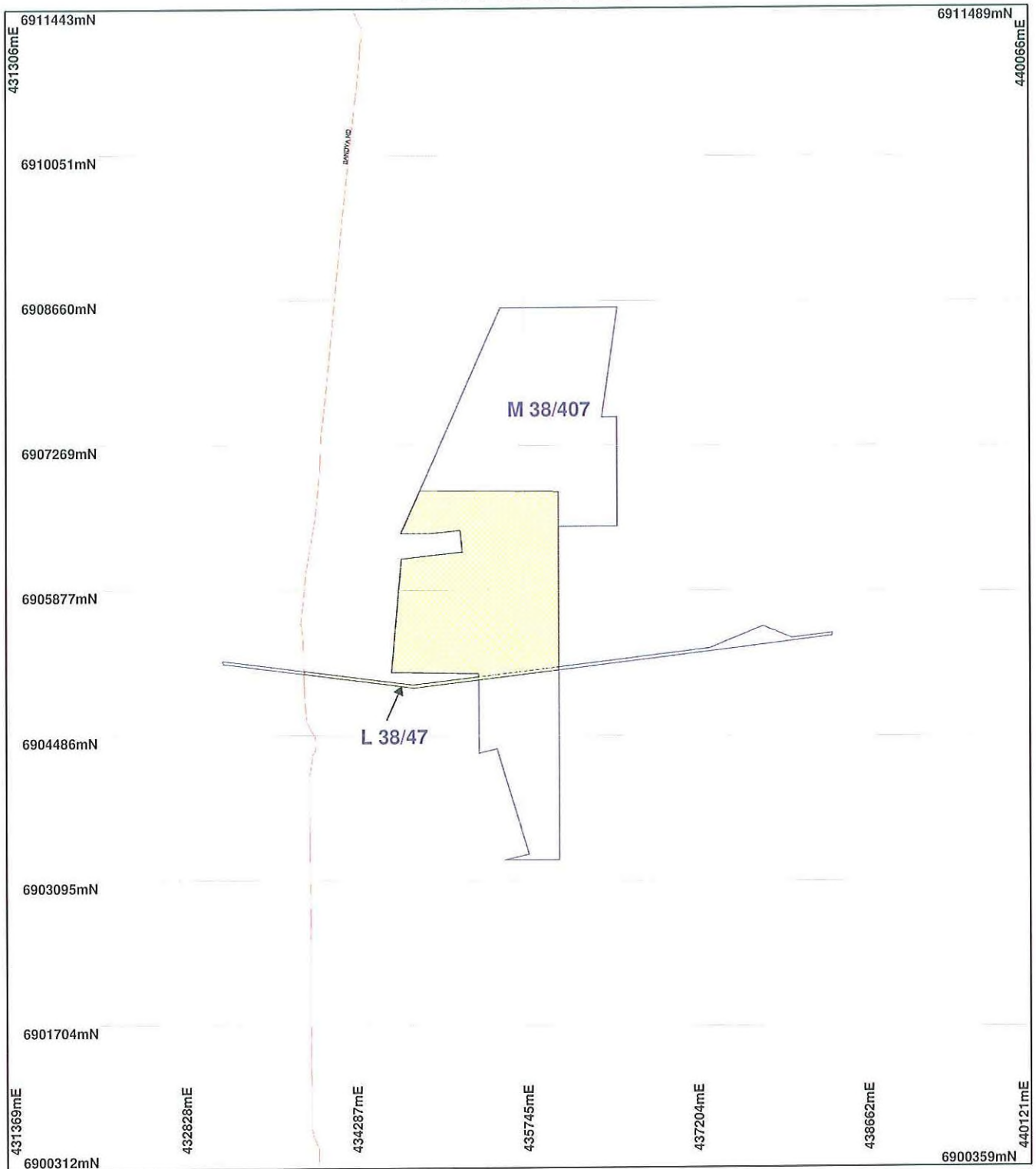
PHIL GOREY Date 2/9/2010

Officer with delegated authority under Section 20 of the Environmental Protection Act 1986

Information derived from this map should be confirmed with the data custodian acknowledged by the agency acronym in the legend.

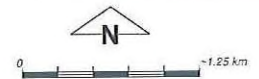


PLAN 2799/2 C



LEGEND

- Road Centrelines
- Mining Tenements
- Clearing Instruments
- Areas Approved to Clear



Scale 1:50000

(Approximate when reproduced at Letter)

Geocentric Datum Australia 1994

Note: the data in this map have not been projected. This may result in geometric distortion or measurement inaccuracies.

Date 2/9/2010

PHIL GOREY
Officer with delegated authority under Section 20 of the Environmental Protection Act 1986

Information derived from this map should be confirmed with the data custodian acknowledged by the agency acronym in the legend.



WA Crown Copyright 2002