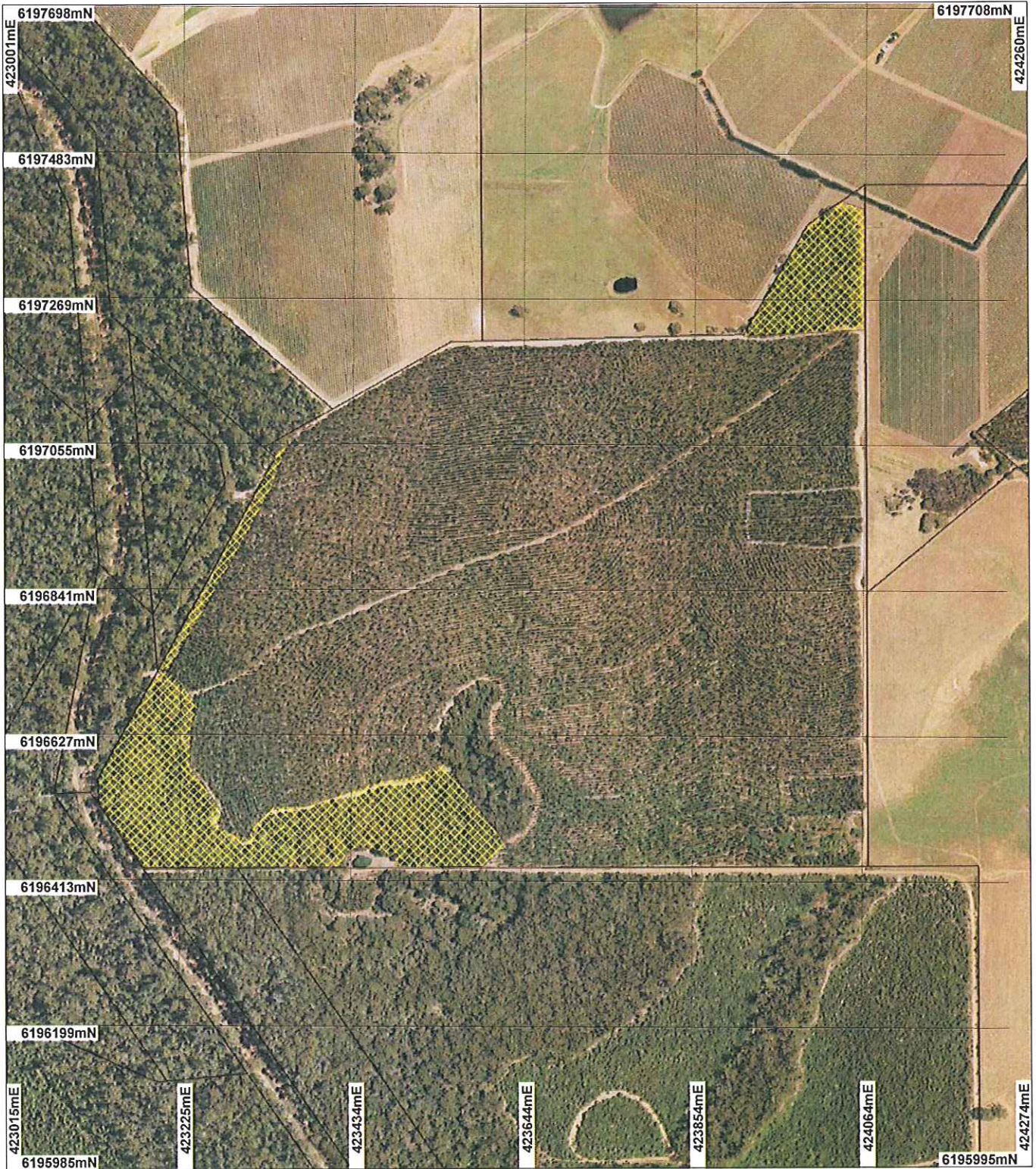
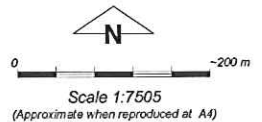


Plan 2893/2a




LEGEND

-  Clearing Instruments
-  Cadastre
-  Manjimup 50cm Orthomosaic - Lendgate 2004



Geocentric Datum Australia 1994

Note: the data in this map have not been projected. This may result in geometric distortion or measurement inaccuracies.

 Date 12/3/09
H. Faulkner

Officer with delegated authority under Section 20 of the Environmental Protection Act 1986

Information derived from this map should be confirmed with the data custodian acknowledged by the agency acronym in the legend.



Department of Environment and Conservation

WA Crown Copyright 2002