



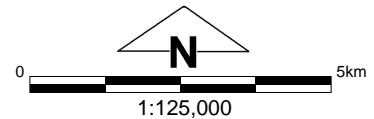


# CPS 2908/7 - Context Map



## Legend

-  Clearing Instruments Proposals
-  Imagery
-  Roads
-  Local Government Authority



(Approximate when reproduced at A4)

GDA 94 (Lat/Long)

Geocentric Datum of Australia 1994

..... Date .....