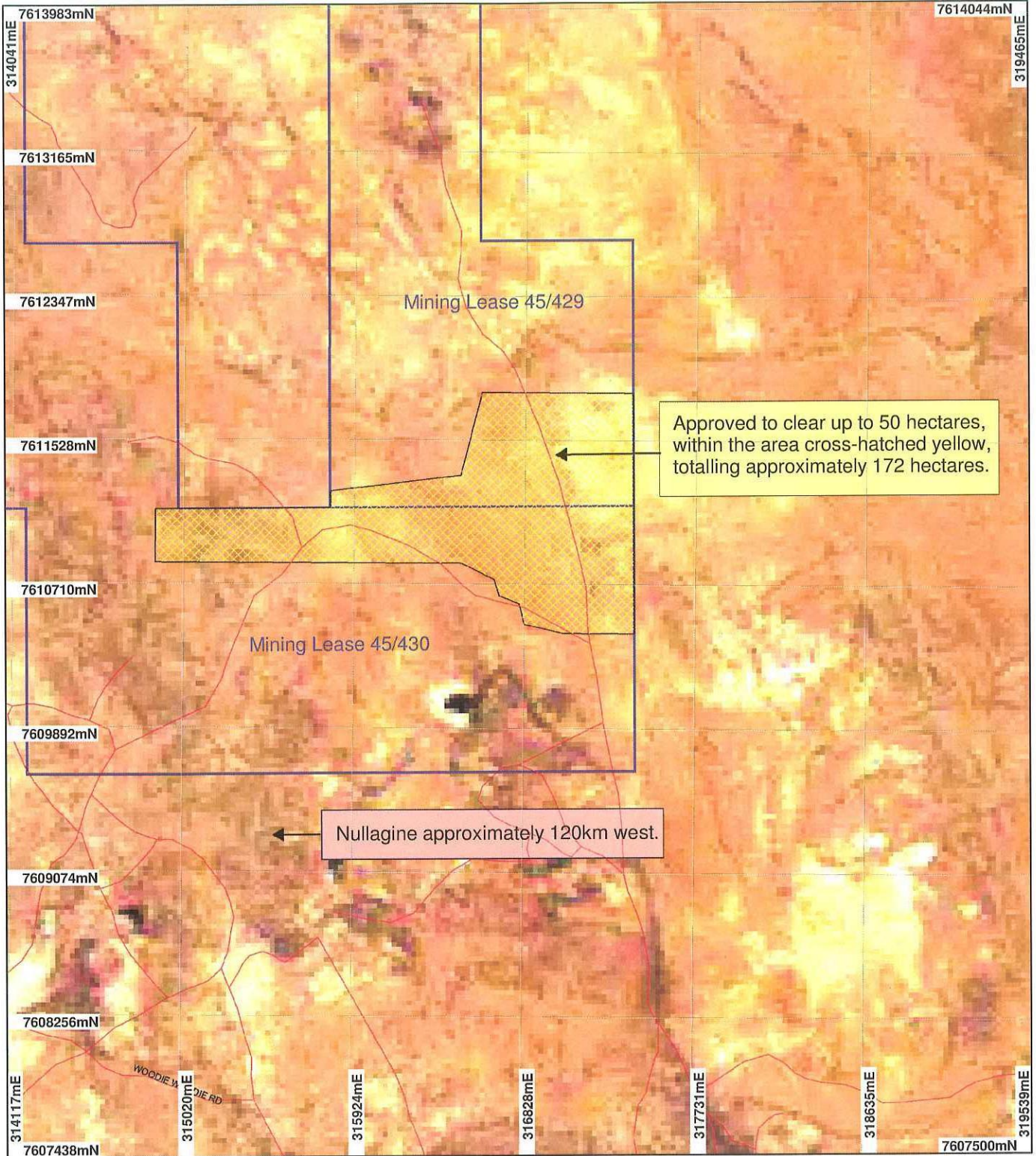


PLAN 2999/1

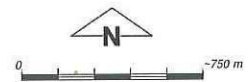


Approved to clear up to 50 hectares, within the area cross-hatched yellow, totalling approximately 172 hectares.

Nullagine approximately 120km west.

LEGEND


-  Mining Tenements
 -  Clearing Instruments
 -  Areas Approved to Clear
 -  Road Centrelines
- Western Australia ETM 25m
543 - AGO 2004



Scale 1:30000
(Approximate when reproduced at A4)

Geocentric Datum Australia 1994

Note: the data in this map have not been projected. This may result in geometric distortion or measurement inaccuracies.

 Date 16/4/09

Officer with delegated authority under Section 20 of the Environmental Protection Act 1986

Information derived from this map should be confirmed with the data custodian acknowledged by the agency acronym in the legend.

