






# Application CPS 300/1




## LEGEND

### Clearing Instruments

-  Areas Applied to Clear
-  Areas Subject to Conditions
-  Areas Approved to Clear
-  Road Centrelines - DLI 1/5/04

 Cadastre - DLI 1/09/04

 Towns - DLI 8/04

Western Australia ETM 25m  
321 - GA 99



Scale 1:301994

(Approximate when reproduced at A4)

Geocentric Datum Australia 1994

*Note: the data in this map have not been projected. This may result in geometric distortion or measurement inaccuracies.*

..... Date .....

Information derived from this map should be confirmed with the data custodian acknowledged by the agency acronym in the legend.