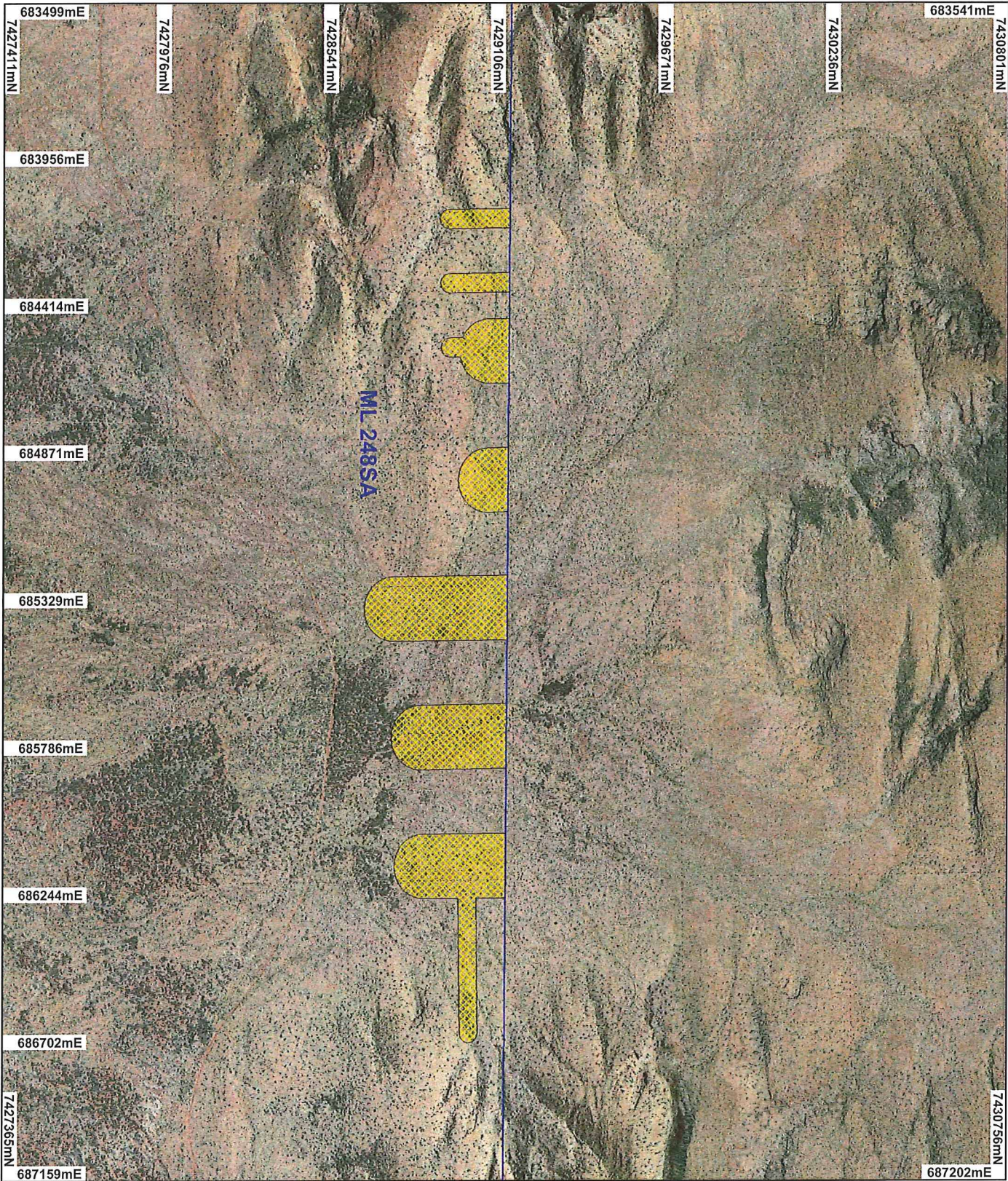





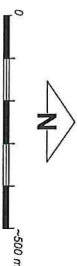
PLAN 3047/3



LEGEND

Clearing Instruments

-  Areas Approved to Clear
-  Mining Tenements
-  Governor 50cm Orthomosaic - Landgate 2004



Geocentric Datum Australia 1994

Note: the data in this map have not been projected. This may result in geometric distortion or measurement inaccuracies.

..... Date: 12/15/13

.....
SIEVE IANTALA
Officer with delegated authority under Section 20 of the Environmental Protection Act 1986
Information derived from the map should be confirmed with the data custodian acknowledged by the agency acronym in the legend.



WA Crown Copyright 2002