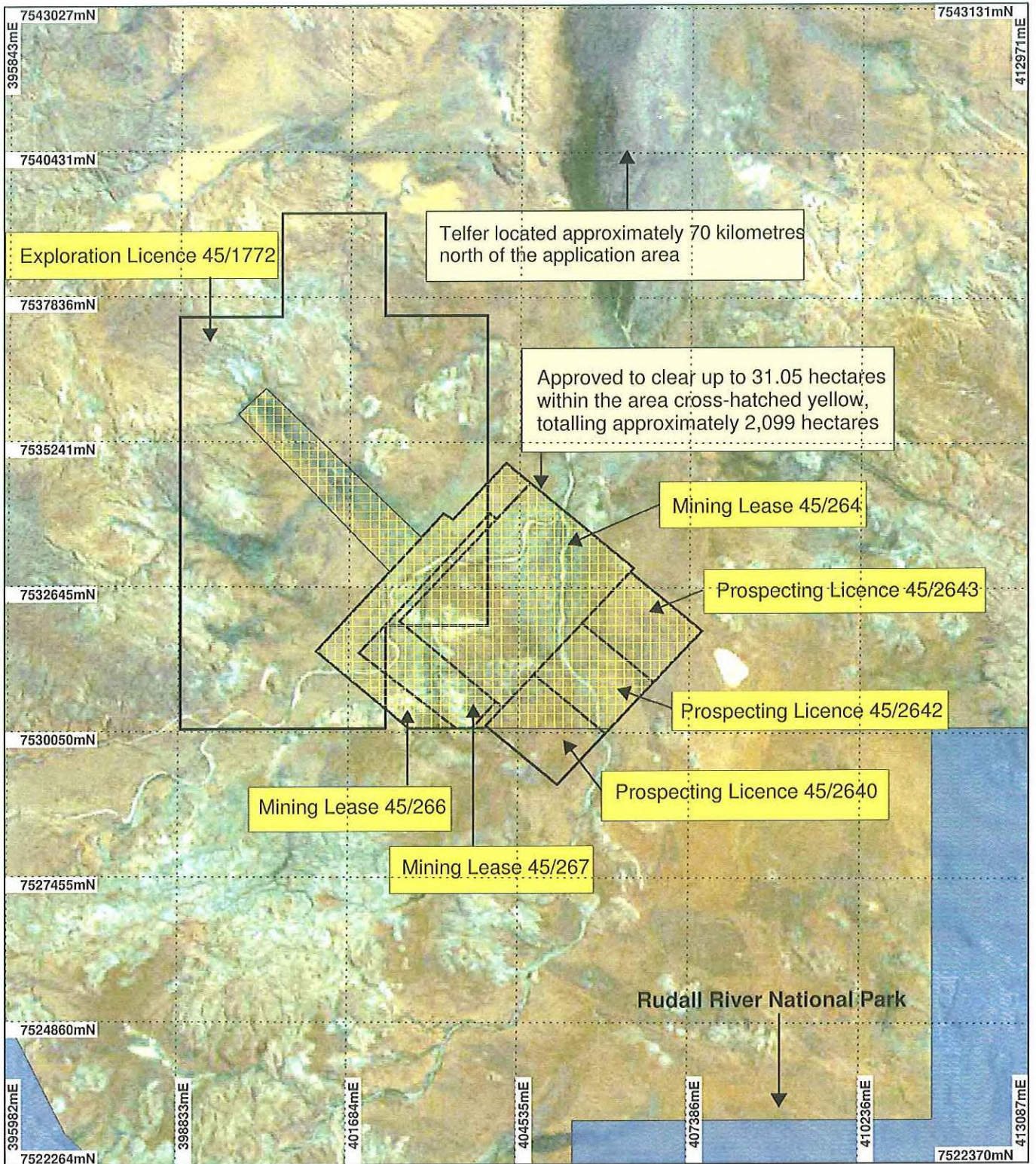


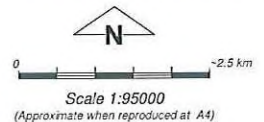
# PLAN 3058/1



## LEGEND


- Mining Tenements
- CALM Managed Lands and Waters
- National Park
- Clearing Instruments
- Areas Approved to Clear

Western Australia Landsat  
Mosaic 25m - AGO 2006



Geocentric Datum Australia 1994

Note: the data in this map have not been projected. This may result in geometric distortion or measurement inaccuracies.

 Date 28/5/19

Phil Corey  
Officer with delegated authority under Section 20 of the Environmental Protection Act 1986

Information derived from this map should be confirmed with the data custodian acknowledged by the agency acronym in the legend.

