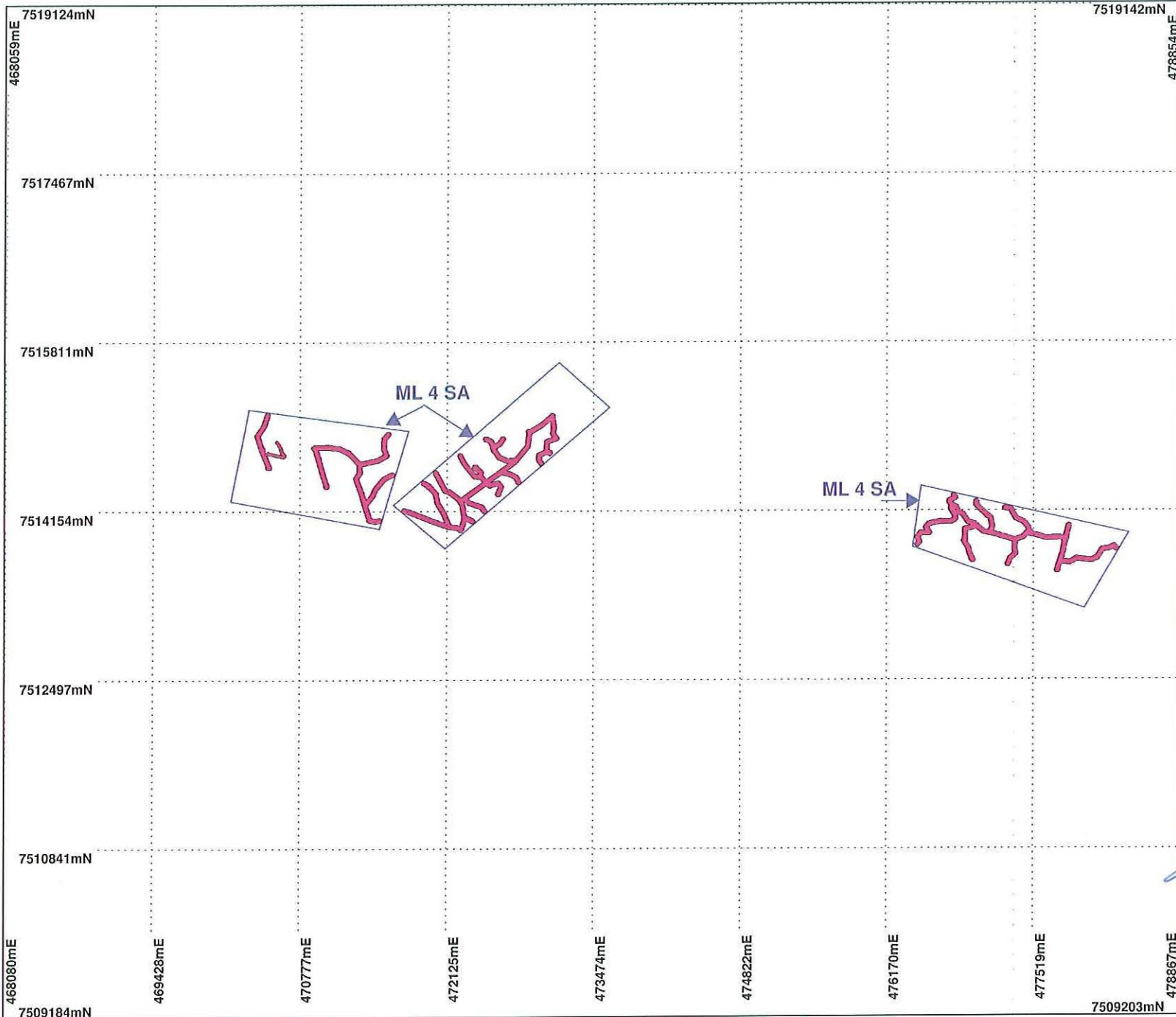


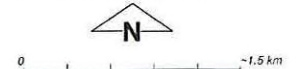
# PLAN 3116/2



## LEGEND

-  Mining Tenements
-  Clearing Instruments\_1
-  Areas Approved to Clear


\* Project Data. This data has not been quality assured. Please contact map author for details.



Scale 1:50000  
(Approximate when reproduced at A4)

Geocentric Datum Australia 1994

Note: the data in this map have not been projected. This may result in geometric distortion or measurement inaccuracies.

 Date 20/9/2011

PHIL GOREY  
Officer with delegated authority under Section 20 of the Environmental Protection Act 1986

Information derived from this map should be confirmed with the data custodian acknowledged by the agency acronym in the legend.



WA Crown Copyright 2002