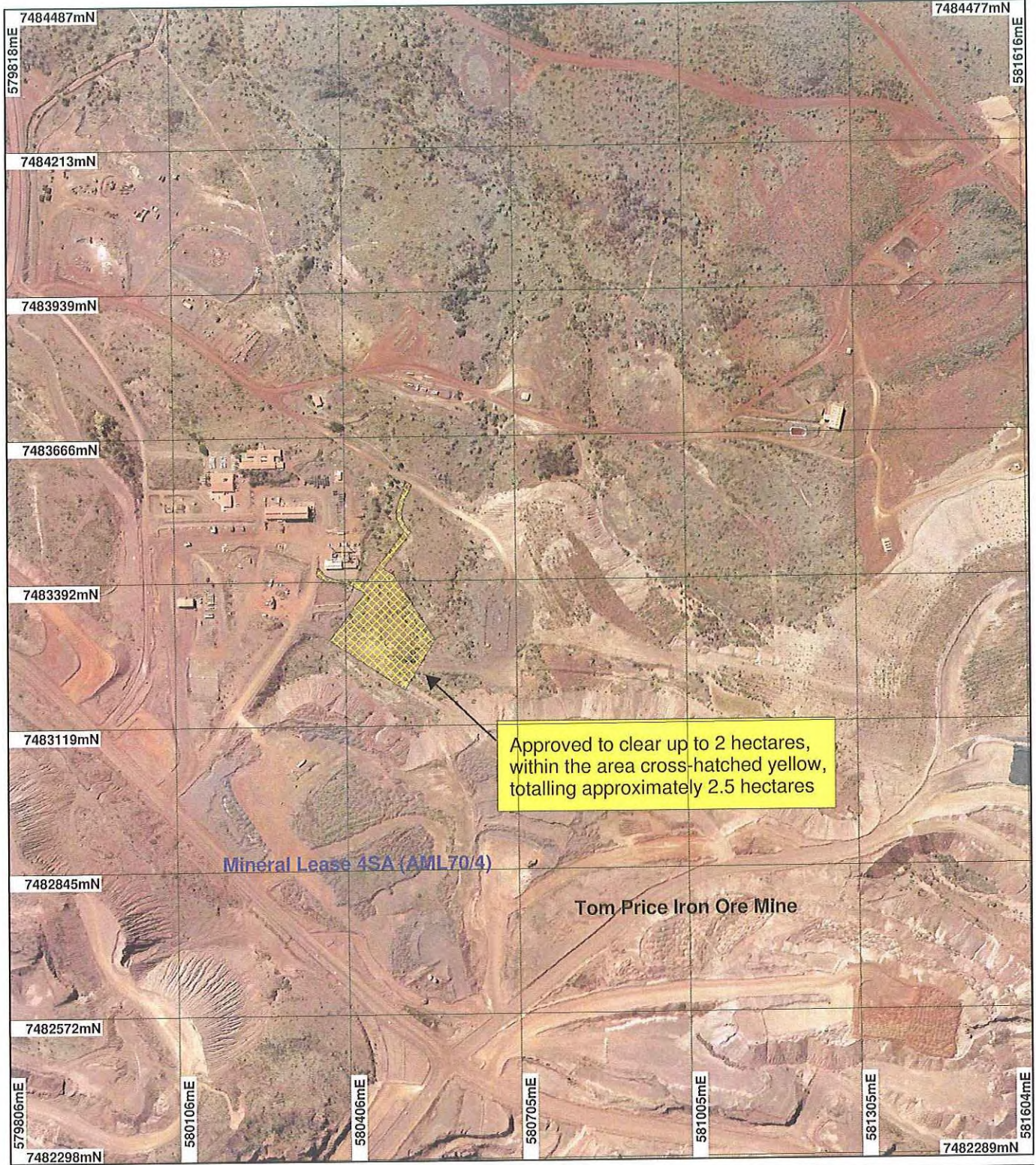
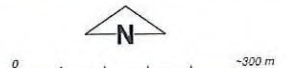


# PLAN 3119/1



## LEGEND

- Mining Instruments
- Clearing Instruments
- Areas Approved to Clear
- Mount Lionel 50cm  
Orthomosaic - Landgate  
2004




Scale 1:10000

(Approximate when reproduced at A4)

Geocentric Datum Australia 1994

Note: the data in this map have not been projected. This may result in geometric distortion or measurement inaccuracies.

 Date 18/6/19

Phil Gorey  
Officer with delegated authority under Section 20 of the Environmental Protection Act 1986

Information derived from this map should be confirmed with the data custodian acknowledged by the agency acronym in the legend.



WA Crown Copyright 2002