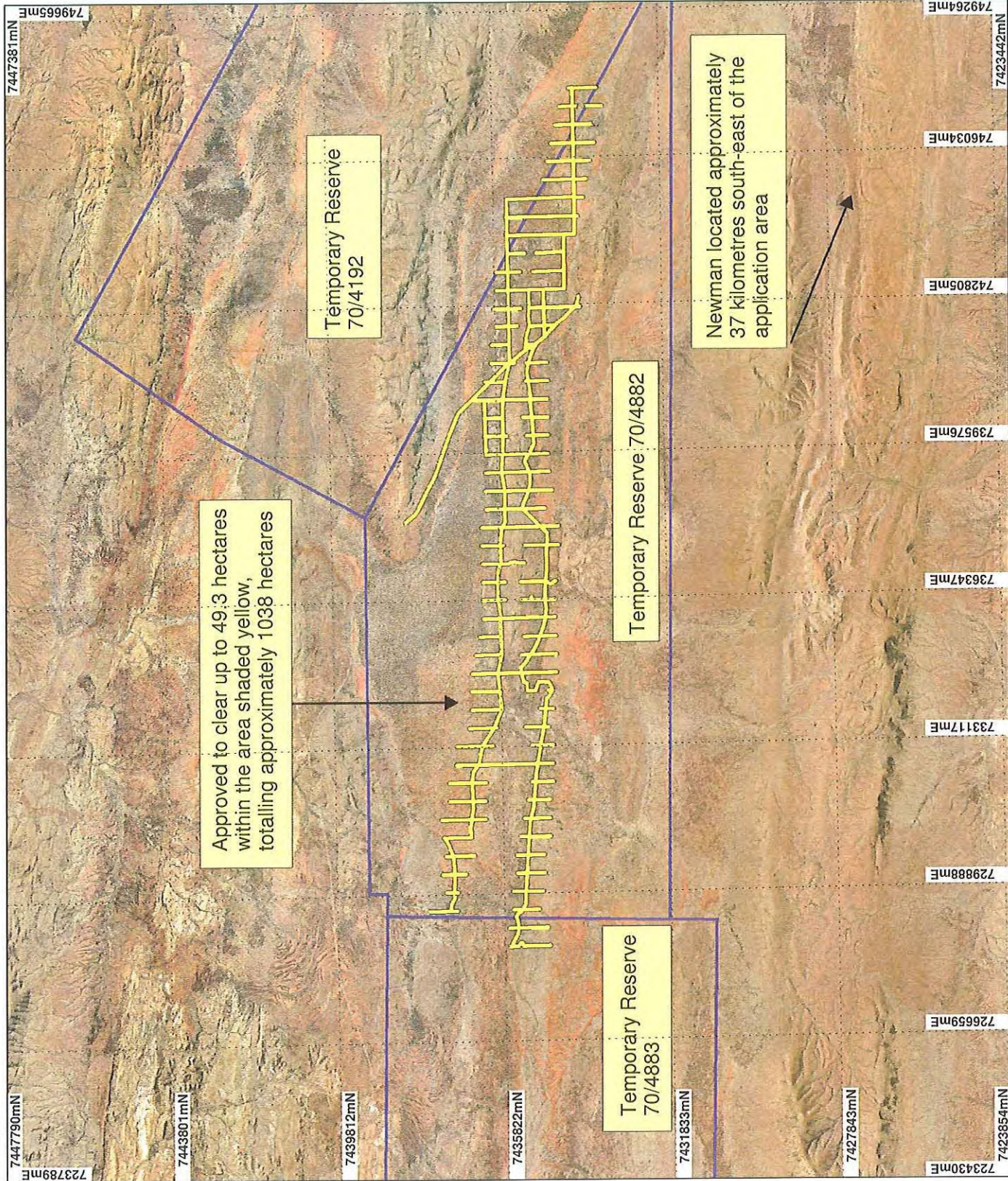


PLAN 3145/1



Approved to clear up to 49.3 hectares within the area shaded yellow, totalling approximately 1038 hectares





Temporary Reserve 70/4192

Temporary Reserve 70/4882

Newman located approximately 37 kilometres south-east of the application area

Temporary Reserve 70/4883

LEGEND

-  Mining Tenements
-  Clearing Instruments
-  Areas Approved to Clear
-  Ophthalimia 50cm Orthomosaic - Landgate 2004



Scale 1:120000
(Approximate when reproduced at Letter)

Geocentric Datum Australia 1994

Note: the data in this map have not been projected. This may result in geometric distortion or measurement inaccuracies.

Phil Carey Date 2/7/19

Officer with delegated authority under Section 20 of the Environmental Protection Act 1986



WA Crown Copyright 2002