






CPS 3154/1 - Map



LEGEND

Clearing Instruments

-  Areas Applied to Clear
-  Areas Subject to Conditions
-  Areas Approved to Clear
-  Road Centrelines
-  Cadastre

Towns

-  Local Government Authorities
- Swan Coastal Plain North
40cm Orthomosaic - Landgate
2005

- Bunbury 50cm Orthomosaic -
Landgate 2006
- Donnelly 50cm Orthomosaic -
Landgate 2004



0  ~150 m

Scale 1:5385

(Approximate when reproduced at A4)

Geocentric Datum Australia 1994

Note: the data in this map have not been projected. This may result in geometric distortion or measurement inaccuracies.

..... Date

Officer with delegated authority under Section 20 of the Environmental Protection Act 1986

Information derived from this map should be confirmed with the data custodian acknowledged by the agency acronym in the legend.



WA Crown Copyright 2002