

CPS 3290/4 - Context Map

105°37'48"E

105°39'36"E

105°41'24"E

105°43'12"E

10°26'24"S

10°28'12"S

10°30'0"S

10°31'48"S

10°33'36"S

10°26'24"S

10°28'12"S

10°30'0"S

10°31'48"S

10°33'36"S






105°37'48"E

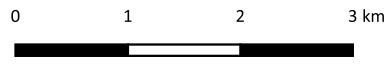
105°39'36"E

105°41'24"E

105°43'12"E

Legend

-  CPS areas applied to clear
-  Local Government Authorities
-  Roads



1:60,000



GOVERNMENT OF WESTERN AUSTRALIA