

# CPS 3290/4 - Map a

105°41'2"E 105°41'13"E 105°41'24"E 105°41'35"E 105°41'46"E

10°27'29"S

10°27'40"S

10°27'50"S

10°28'1"S

10°28'12"S

10°28'23"S

10°27'29"S

10°27'40"S

10°27'50"S





10°28'1"S

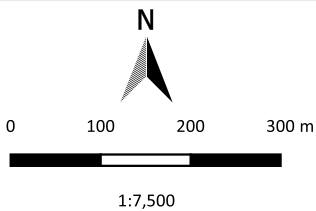
10°28'12"S

10°28'23"S



## Legend

-  CPS areas applied to clear
-  Local Government Authorities
-  Land Tenure
-  Roads



GOVERNMENT OF  
WESTERN AUSTRALIA