




PLAN 3358/1



Legend

-  Areas Approved to Clear
-  Mining Tenements

Badja Orthophoto January 2008

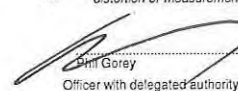


Scale 1:5000



Geocentric Datum Australia 1994

Note: the data in this map have not been projected. This may result in geometric distortion or measurement inaccuracies.

 Date 29/12/9
Phil Gorey

Officer with delegated authority under Section 20 of the Environmental Protection Act 1986.

Information derived from this map should be confirmed with data custodian acknowledged by the agency acronym in the legend.



WA Crown Copyright 2002