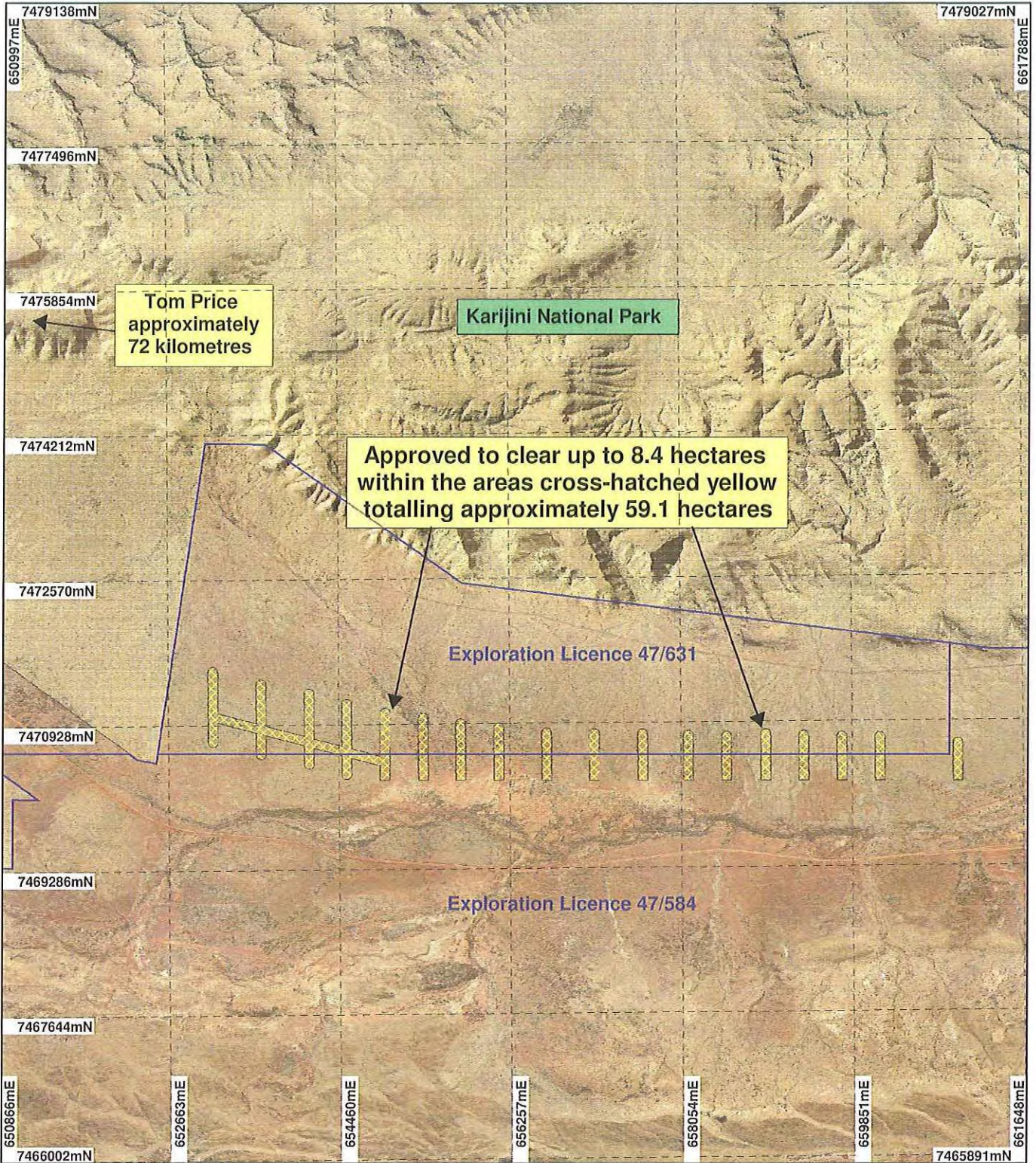


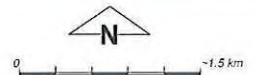
PLAN 3469/1



LEGEND

- DEC Tenure
- National Park
- Clearing Instruments
- Areas Approved to Clear
- Mining Tenements


Mount Bruce 50cm
Orthomosaic - Landgate
2004
Munjina 50cm Orthomosaic -
Landgate 2004



Scale 1:60000
(Approximate when reproduced at A4)

Geocentric Datum Australia 1994

Note: the data in this map have not been projected. This may result in geometric distortion or measurement inaccuracies.

 Date 12/1/10

Phil Gorey
Officer with delegated authority under Section 20 of
the Environmental Protection Act 1986

Information derived from this map should be confirmed with the data custodian acknowledged by the agency acronym in the legend.



WA Crown Copyright 2002