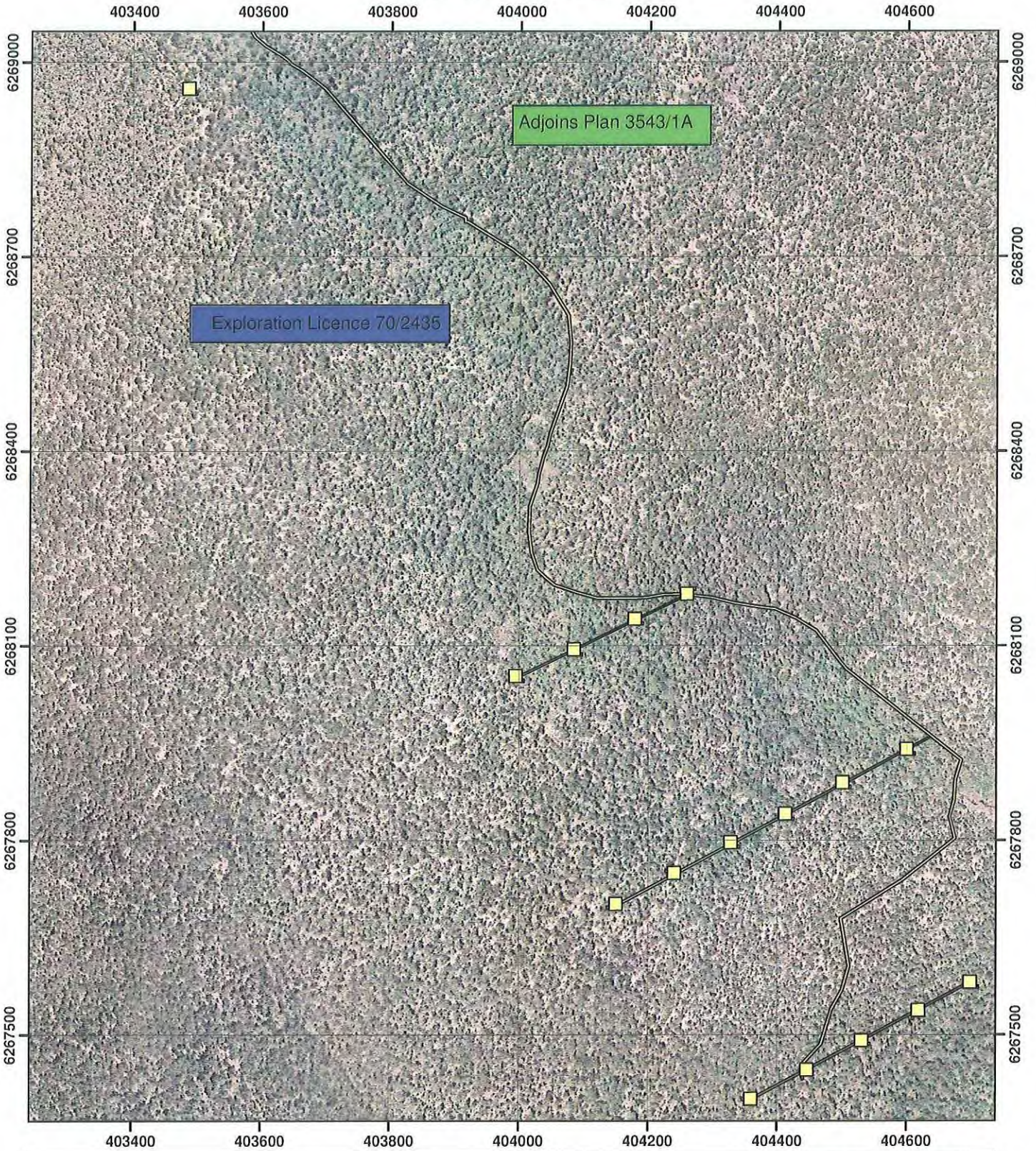





# Plan 3543/1B



## Legend

-  Areas Approved to Clear
-  Mining tenements

Donnybrook Orthophoto 2004



Scale 1:8000



Geocentric Datum Australia 1994

Note: the data in this map have not been projected. This may result in geometric distortion or measurement inaccuracies.

 Date 9/3/2010

Phil Gorey  
Officer with delegated authority under Section 20 of the Environmental Protection Act 1986.

Information derived from this map should be confirmed with data custodian acknowledged by the agency acronym in the legend.

