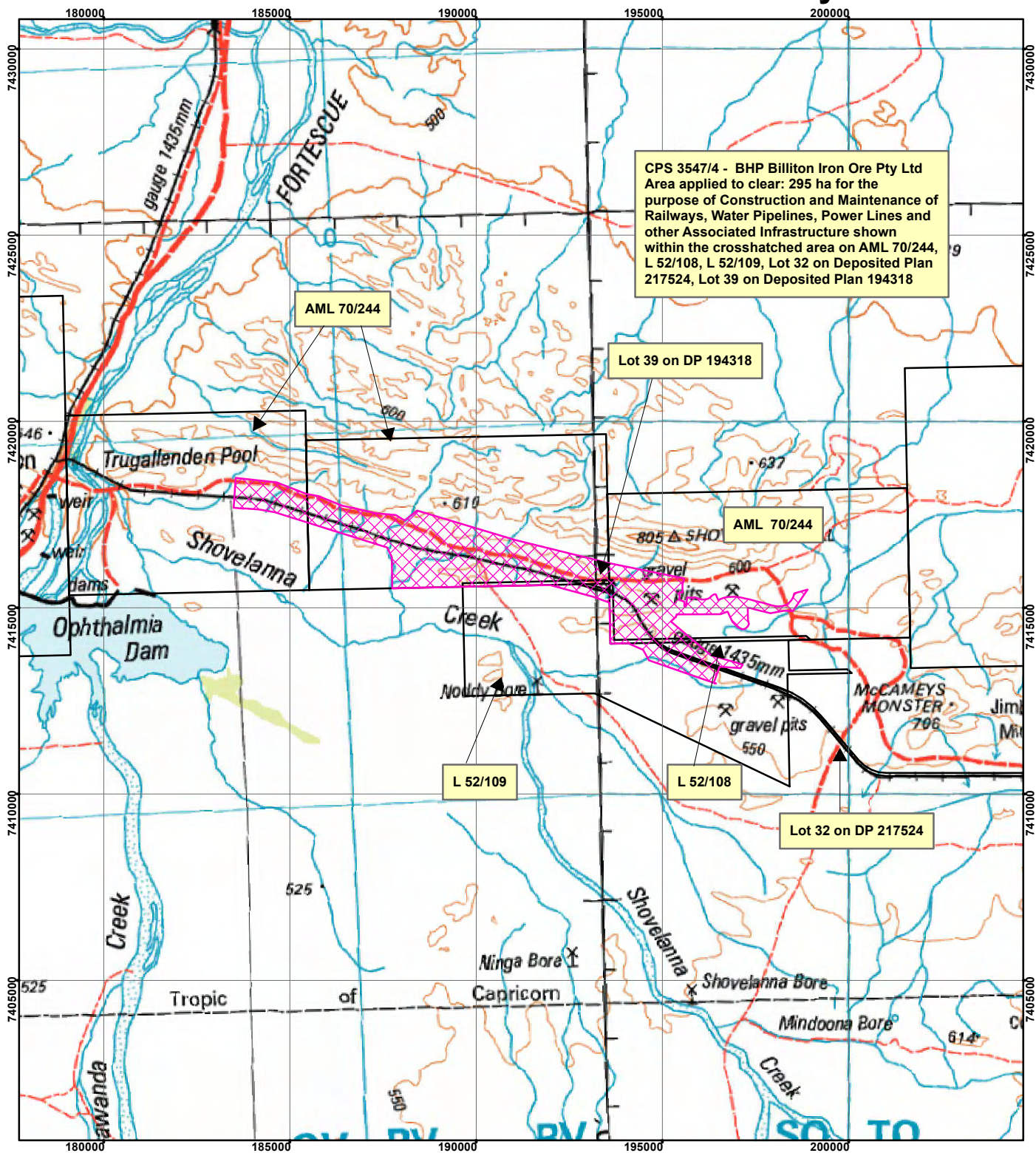


CPS 3547/4 - BHP Billiton Iron Ore Pty Ltd



CPS 3547/4 - BHP Billiton Iron Ore Pty Ltd Area applied to clear: 295 ha for the purpose of Construction and Maintenance of Railways, Water Pipelines, Power Lines and other Associated Infrastructure shown within the crosshatched area on AML 70/244, L 52/108, L 52/109, Lot 32 on Deposited Plan 217524, Lot 39 on Deposited Plan 194318

AML 70/244

Lot 39 on DP 194318




AML 70/244

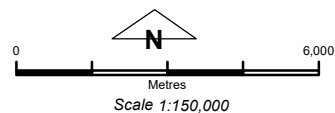
L 52/109

L 52/108

Lot 32 on DP 217524

Legend

-  Clearing Instruments
-  Mining Tenements
-  Cadastre



Geocentric Datum Australia 1994

Note: the data in this map have not been projected. This may result in geometric distortion or measurement inaccuracies.

..... Date

Officer with delegated authority under Section 20 of the Environmental Protection Act 1986

Information derived from this map should be confirmed with the data custodian acknowledged by the agency acronym in the legend.

