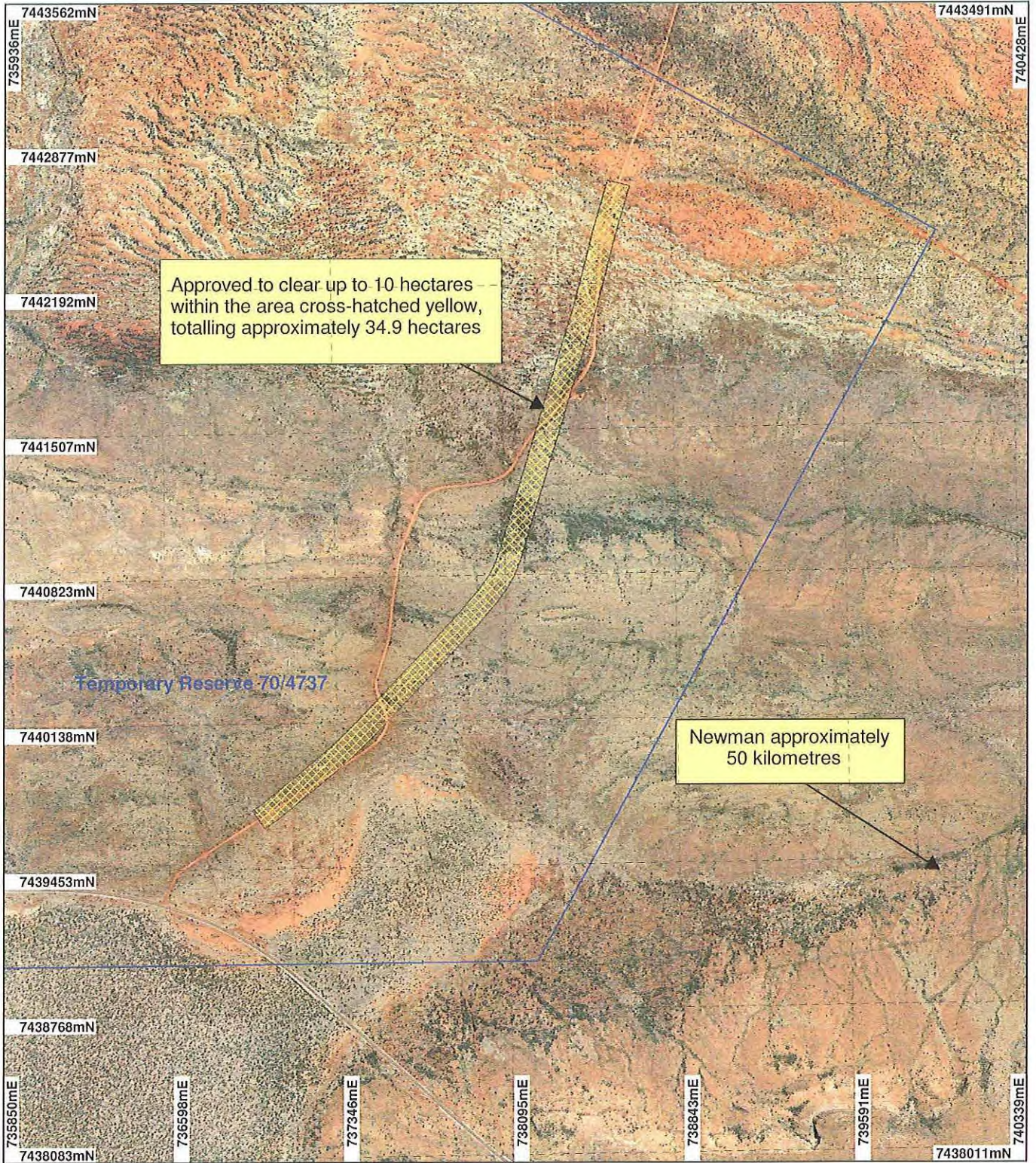



# PLAN 3561/1




## LEGEND

- Mining Tenements
- Clearing Instruments
- Areas Approved to Clear
- Ophthalmia 50cm Orthomosaic - Landgate 2004



Geocentric Datum Australia 1994

Note: the data in this map have not been projected. This may result in geometric distortion or measurement inaccuracies.

 Date 4/3/2010

Phil Gorey  
Officer with delegated authority under Section 20 of the Environmental Protection Act 1986

Information derived from this map should be confirmed with the data custodian acknowledged by the agency acronym in the legend.



WA Crown Copyright 2002