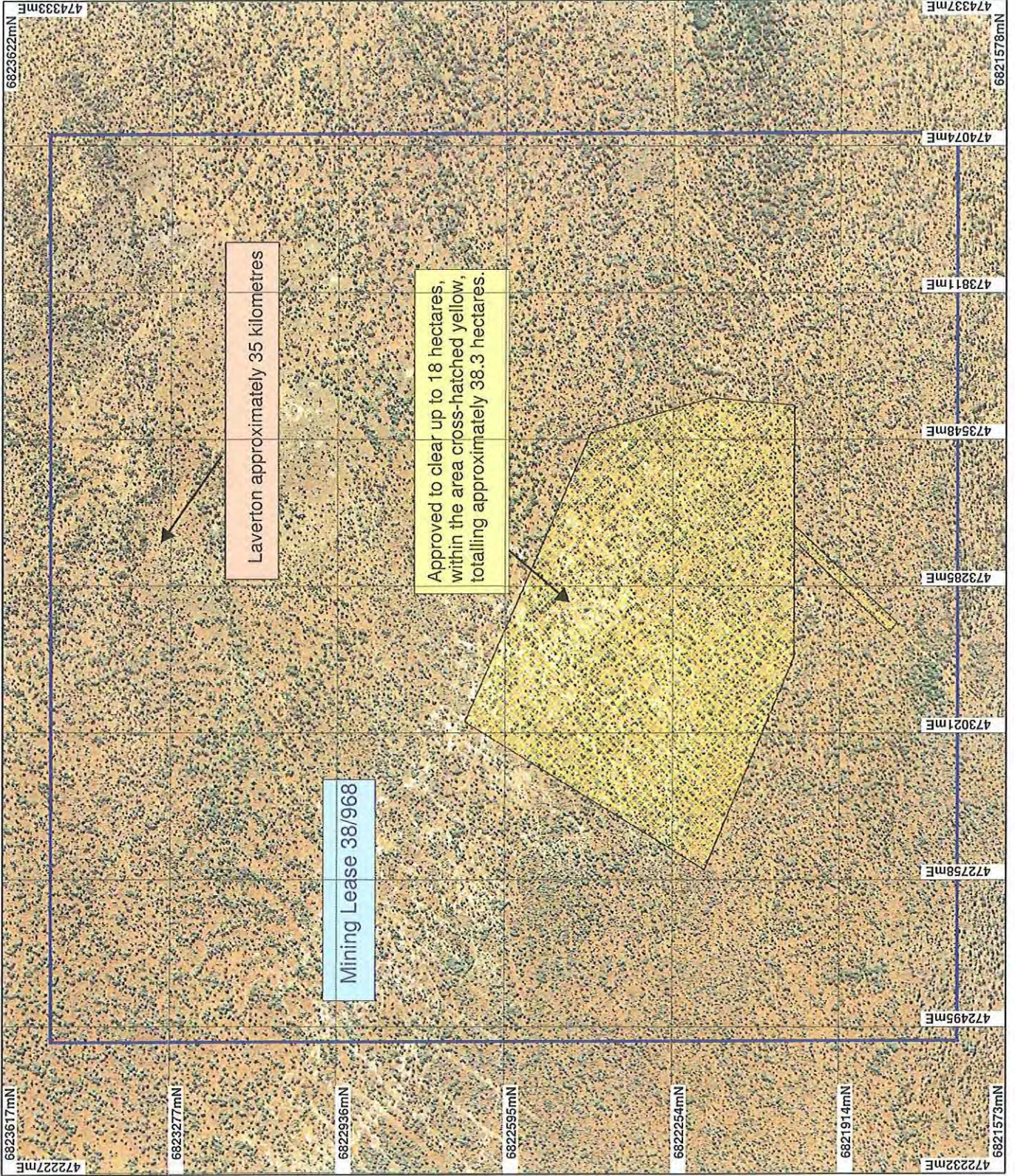




PLAN 3710/1



LEGEND

-  Mining Tenements
-  Clearing Instruments
-  Areas Approved to Clear
-  Burtville 50cm Orthomosaic - Landgate 2006



0 250 m

Scale 1:10000

(Approximate when reproduced at Letter)

Geocentric Datum Australia 1994

Note: The data in this map have not been projected. This may result in geometric distortion of measurement inaccuracies.

[Signature]
 Date 27/05/2010

Information derived from this map should be confirmed with the data custodian acknowledged by the agency acronym in the legend.



WA Crown Copyright 2002