







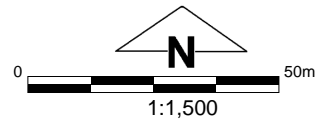


# CPS 3731/7 - Map A



## Legend

-  Cadastre (Search)
-  Cadastre Flattened - 5K
-  Roads - Freeway and National Highway - Bridges
-  Roads - Main Road - Bridges
-  Clearing Instruments Proposals
-  Imagery
-  Clearing Instruments Activities
-  Local Government Authority



(Approximate when reproduced at A4)

GDA 94 (Lat/Long)

Geocentric Datum of Australia 1994

..... Date .....

Information derived from this map should be confirmed with the data custodian acknowledged by the agency acronym in the legend



GOVERNMENT OF  
WESTERN AUSTRALIA

WA Crown Copyright 2015