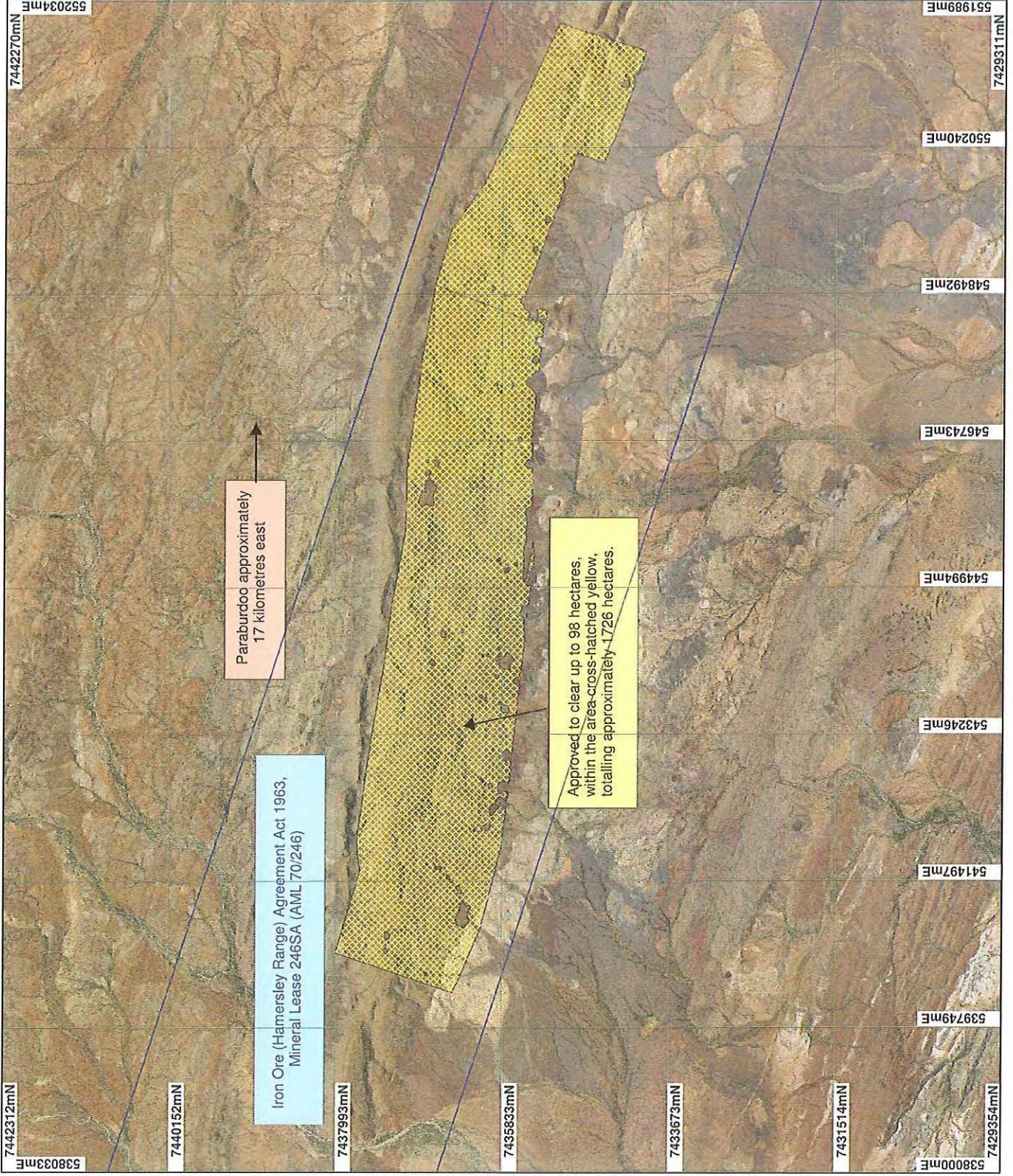






# PLAN 3760/1



## LEGEND

-  Mining Tenements
-  Clearing Instruments
-  Areas Approved to Clear
-  Ashburton 50cm Orthomosaic - Landgate 2004

\* Project Data. This data has not been quality assured. Please contact map author for details.



Scale 1:65000  
(Approximate when reproduced at Letter)

Geocentric Datum Australia 1994

Note: the data in this map have not been projected. This may result in geometric distortion or measurement inaccuracies.

PHIL GOREY ..... Date: 17/2010

Officer with delegated authority under Section 20 of the Environmental Protection Act 1986  
Information derived from this map should be confirmed with the data custodian acknowledged by the agency acronym in the legend.



WA Govt Copyright 2002