


# Plan 377/1




## LEGEND


 Land parcels related to instrument

### Clearing Instruments

 Areas Subject to Conditions (cont)

 Areas Approved to Clear

 Road Centrelines - DLI 1/5/04

 Cadastre - DLI 1/09/04

Walpole 1.4m Orthomosaic - DOLA 99



0  62 m

Scale 1:2500

(Approximate when reproduced at A4)

Geocentric Datum Australia 1994

*Note: the data in this map have not been projected. This may result in geometric distortion or measurement inaccuracies.*

..... Date .....

Derek Carew-Hopkins

Chief Executive Officer, Department of Environment

Information derived from this map should be confirmed with the data custodian acknowledged by the agency acronym in the legend.