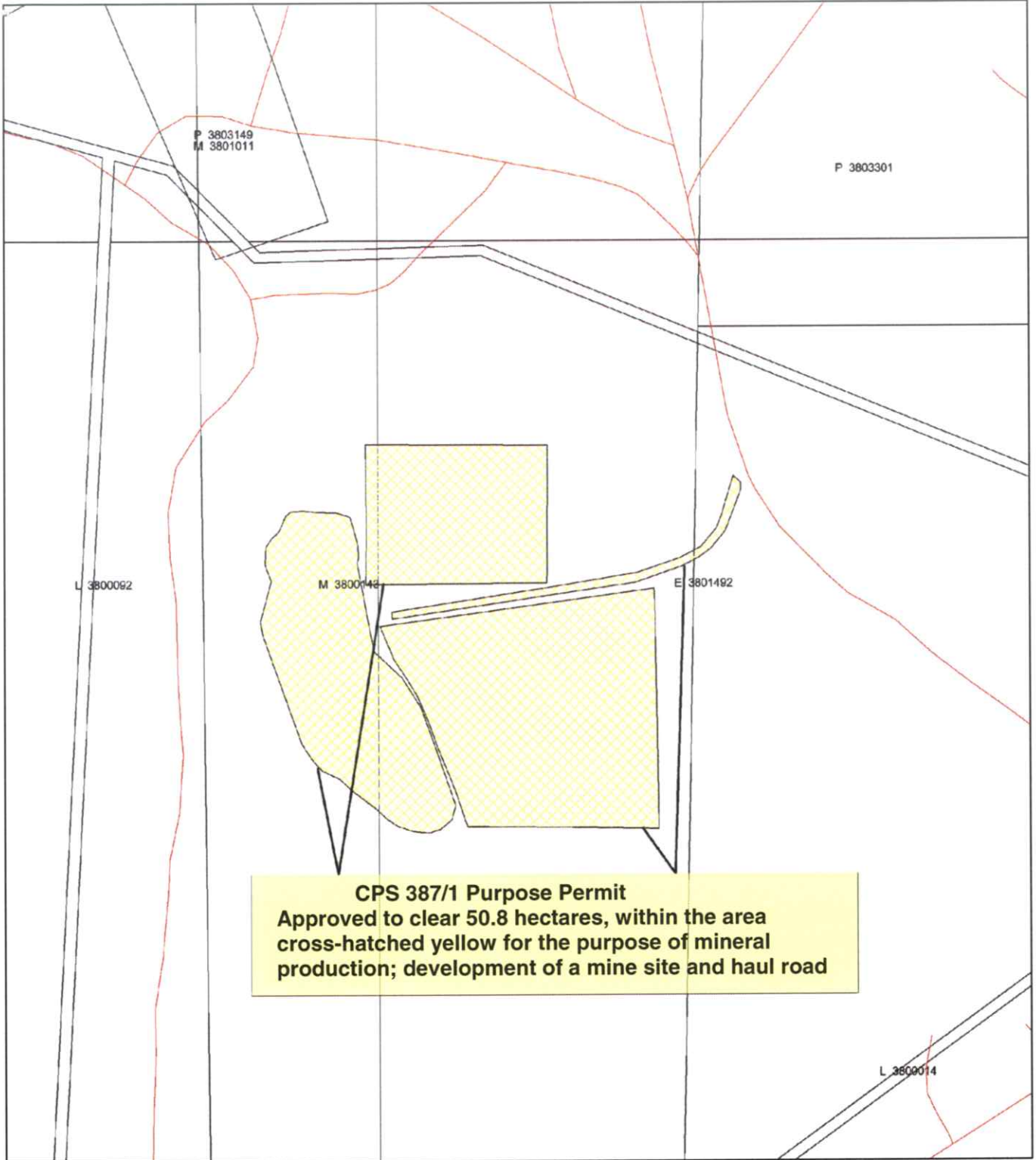


# Plan 387/1



**CPS 387/1 Purpose Permit**  
**Approved to clear 50.8 hectares, within the area**  
**cross-hatched yellow for the purpose of mineral**  
**production; development of a mine site and haul road**


## LEGEND

- Mining Tenements - DMR 229106
- Road Centrelines - DJ 11206
- Calottes - DJ 11206
- Tracks - DJ 11206
- Clearing Intergrowth
- Area Subject to Deal



Scale 1:10000  
 (Approximate when reproduced at A4)

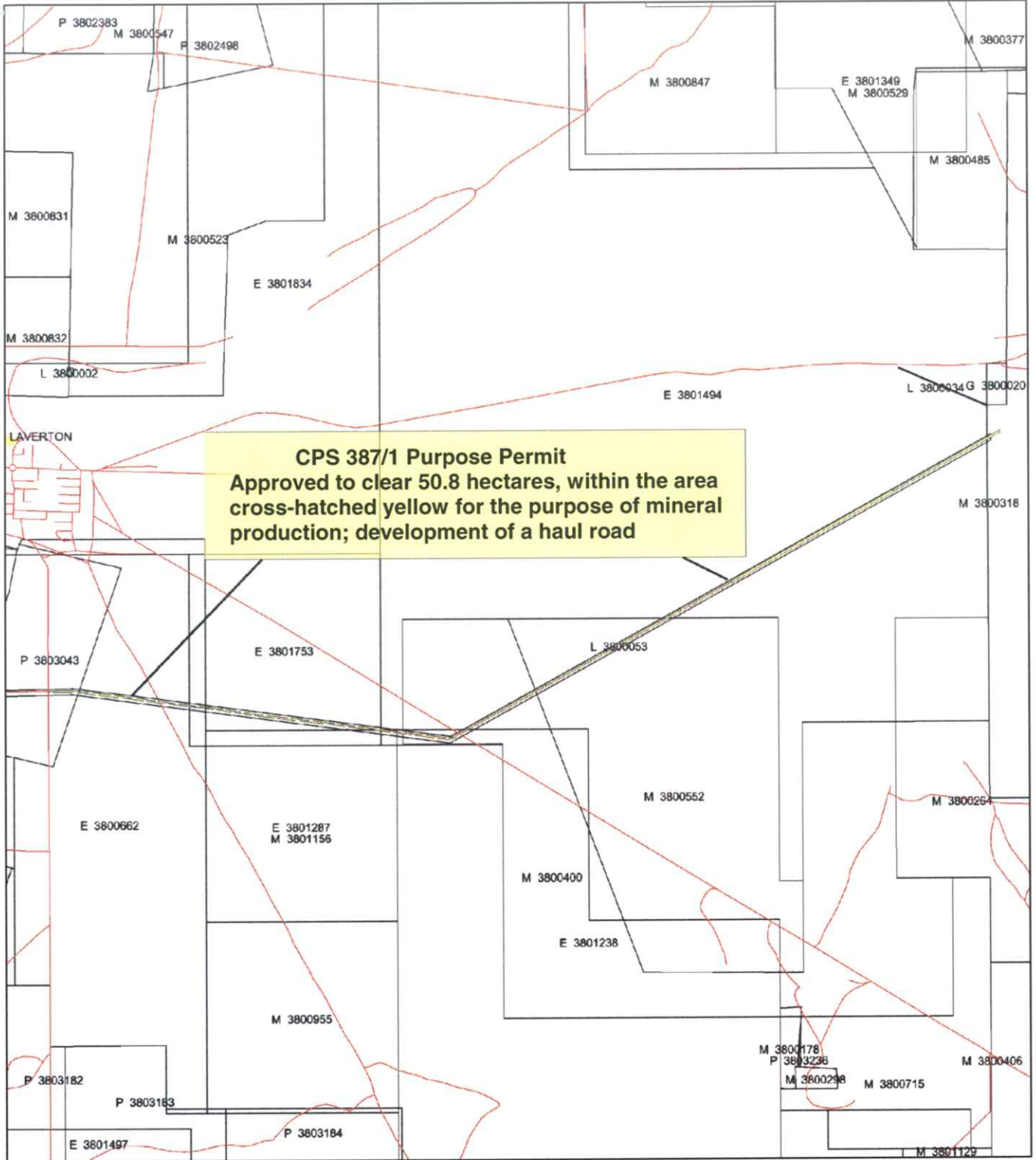
Geocentric Datum Australia 1994  
 Note: the data in this map have not been projected. This may result in geometric distortion or measurement inaccuracies.

Date 23/03/06  
  
 Graham Cobby  
 Officer with delegated authority under Section 20 of the Environmental Protection Act 1986

Information derived from this map should be confirmed with the data custodian acknowledged by the agency acronym in the legend.



# Plan 387/1



**CPS 387/1 Purpose Permit**  
**Approved to clear 50.8 hectares, within the area**  
**cross-hatched yellow for the purpose of mineral**  
**production; development of a haul road**

## LEGEND

- Mining Tenements - DGR 829109
- Road Easements - DLJ 11056
- Calveite - DLJ 11206
- Trams - DLJ 804
- Clearing Instruments
- || Non-Apparent Line



Geocentric Datum Australia 1994

*Note: the data in this map have not been projected. This may result in geometric distortion or measurement inaccuracies.*

..... Date 23/07/06  
 Graham Cobby  
 Officer with delegated authority under Section 20 of  
 the Environmental Protection Act 1986

Information derived from this map should be confirmed with the data custodian acknowledged by the agency acronym in the legend.

