



CLEARING PERMIT

Granted under section 51E of the Environmental Protection Act 1986

PERMIT DETAILS

Area Permit Number:390 / 1

File Number:19737

Duration of Permit:

PERMIT HOLDER

West Roebuck Produce Pty Ltd

LAND ON WHICH CLEARING IS TO BE DONE

Lot 454 on Plan 217711

AUTHORISED ACTIVITY

1. Clearing of up to 15 hectares of native vegetation within the area hatched yellow on attached Plan 390/1.

CONDITIONS

1. Nil.



DRAFT


Derek Carew-Hopkins

Chief Executive Officer, Department of Environment.


Plan 390/1




LEGEND

 Land parcels related to instrument

 Road Centrelines - DLI 1/5/04

 Cadastre - DLI 1/09/04

Clearing Instruments

 Broome 1m Orthomosaic - DOLA 00

 Areas Approved to Clear



0  -300 m

Scale 1:10000

(Approximate when reproduced at A4)

Geocentric Datum Australia 1994

Note: the data in this map have not been projected. This may result in geometric distortion or measurement inaccuracies.

Date

Delex Carey-Hopkins
Chief Executive Officer, Department of Environment

DRAFT

Information derived from this map should be confirmed with the data custodian acknowledged by the agency acronym in the legend.



WA Crown Copyright 2002