







# CPS 3985/1 - Map (b)



## LEGEND

Cadastral Instrument

-  Areas Applied to Clear
-  Areas Subject to Condition
-  Areas Approved to Clear
-  Road Centrelines
-  Cadastre\_1
-  Donnybrook 50cm (2004)
-  Local Government, Albany Townsite 20 Landgate 2007



0  75 m

Scale 1:3000

(Approximate when reproduced at A4)

Geocentric Datum Australia 1994

Note: the data in this map have not been projected. This may result in geometric distortion or measurement inaccuracies.

..... Date .....

Information derived from this map should be confirmed with the data custodian acknowledged by the agency acronym in the legend.



Department of Environment and Conservation

Our environment, our future  
WA Crown Copyright 2002