


# PLAN 4017/2A



## LEGEND

-  Mining Tenements
-  Clearing Instruments
-  Areas Approved to Clear
-  Western Australia ETM 25m  
543 - AGO 2004



0 ————— ~2 km

Scale 1:75000  
(Approximate when reproduced at A4)

Geocentric Datum Australia 1994

Note: the data in this map have not been projected. This may result in geometric distortion or measurement inaccuracies.

PHIL GOREY

Date 7/6/2011

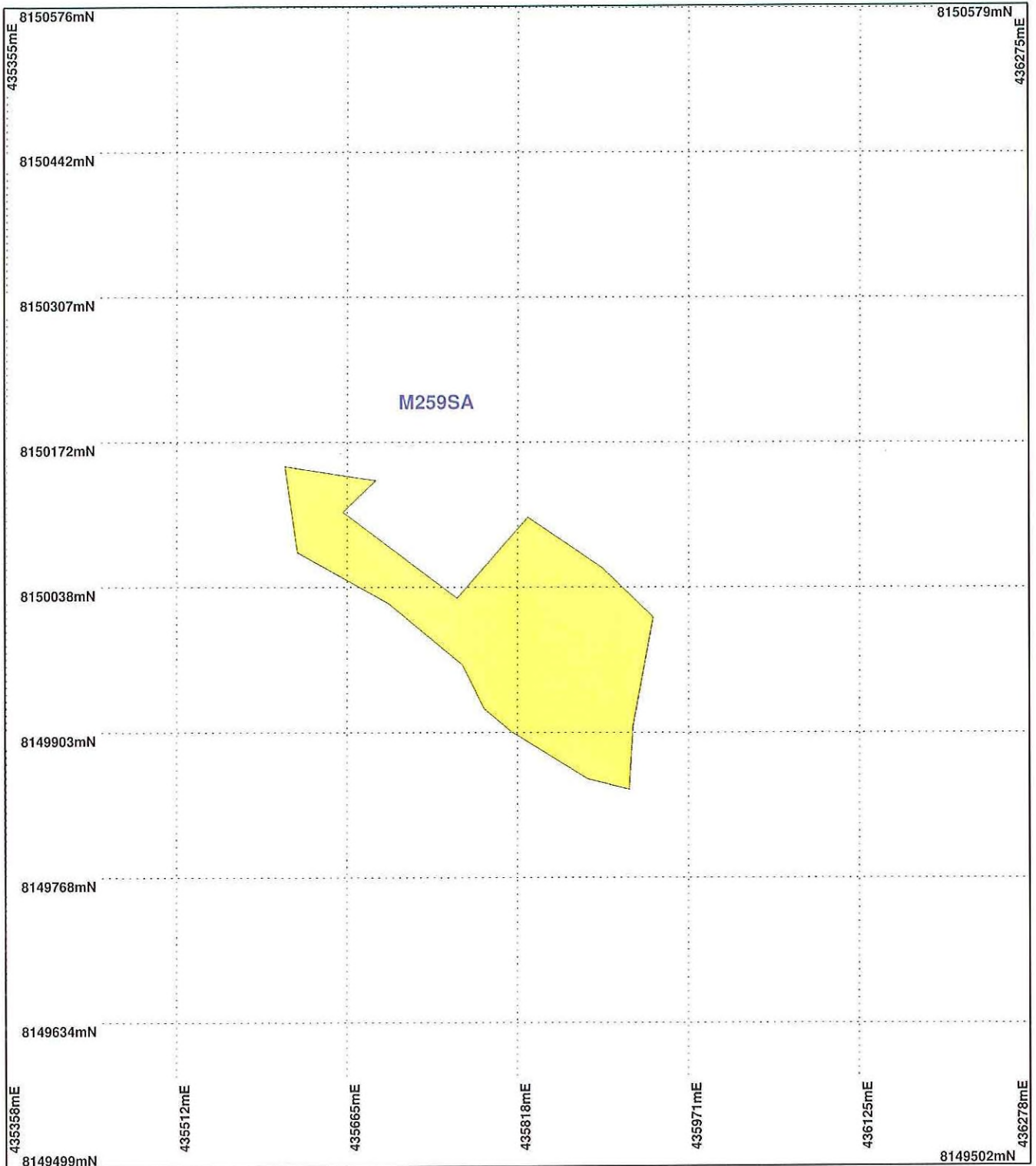
Officer with delegated authority under Section 20 of the Environmental Protection Act 1986

Information derived from this map should be confirmed with the data custodian acknowledged by the agency acronym in the legend.



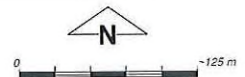
WA Crown Copyright 2002

# PLAN 4017/2B



## LEGEND

- Mining Tenements
- Clearing Instruments
- Areas Approved to Clear



Scale 1:5000  
(Approximate when reproduced at A4)

Geocentric Datum Australia 1994

Note: the data in this map have not been projected. This may result in geometric distortion or measurement inaccuracies.

*Phil Gorey*  
Date 7/4/2011

PHIL GOREY  
Officer with delegated authority under Section 20 of the Environmental Protection Act 1986

Information derived from this map should be confirmed with the data custodian acknowledged by the agency acronym in the legend.



WA Crown Copyright 2002

\* Project Data. This data has not been quality assured. Please contact map author for details.