





Application CPS 404/1



LEGEND

- | | |
|---|-------------------------------------|
|  Road Centrelines - DLI 1/5/04 | Bridgetown 1m Orthomosaic - DOLA 01 |
|  Cadastre - DLI 1/09/04 | Darkan 1m Orthomosaic - DOLA 03/01 |
|  Towns - DLI 8/04 | Bunbury 1m Orthomosaic - DOLA 11/00 |
| Dinninup 1m Orthomosaic - DOLA 01 | |



Scale 1:413631

(Approximate when reproduced at A4)

Geocentric Datum Australia 1994

Note: the data in this map have not been projected. This may result in geometric distortion or measurement inaccuracies.

..... Date

Information derived from this map should be confirmed with the data custodian acknowledged by the agency acronym in the legend.