




# Plan 406/1



## LEGEND


 Land parcels related to instrument

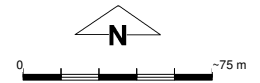
 Road Centrelines - DLI 1/5/04

 Cadastre - DLI 1/09/04

Clearing Instruments

 Swan Coastal Plain South 1m Orthomosaic - DLI 01/04

 Areas Approved to Clear



Scale 1:3000

(Approximate when reproduced at A4)

Geocentric Datum Australia 1994

*Note: the data in this map have not been projected. This may result in geometric distortion or measurement inaccuracies.*

..... Date .....

Derek Carew-Hopkins

Chief Executive Officer, Department of Environment

Information derived from this map should be confirmed with the data custodian acknowledged by the agency acronym in the legend.