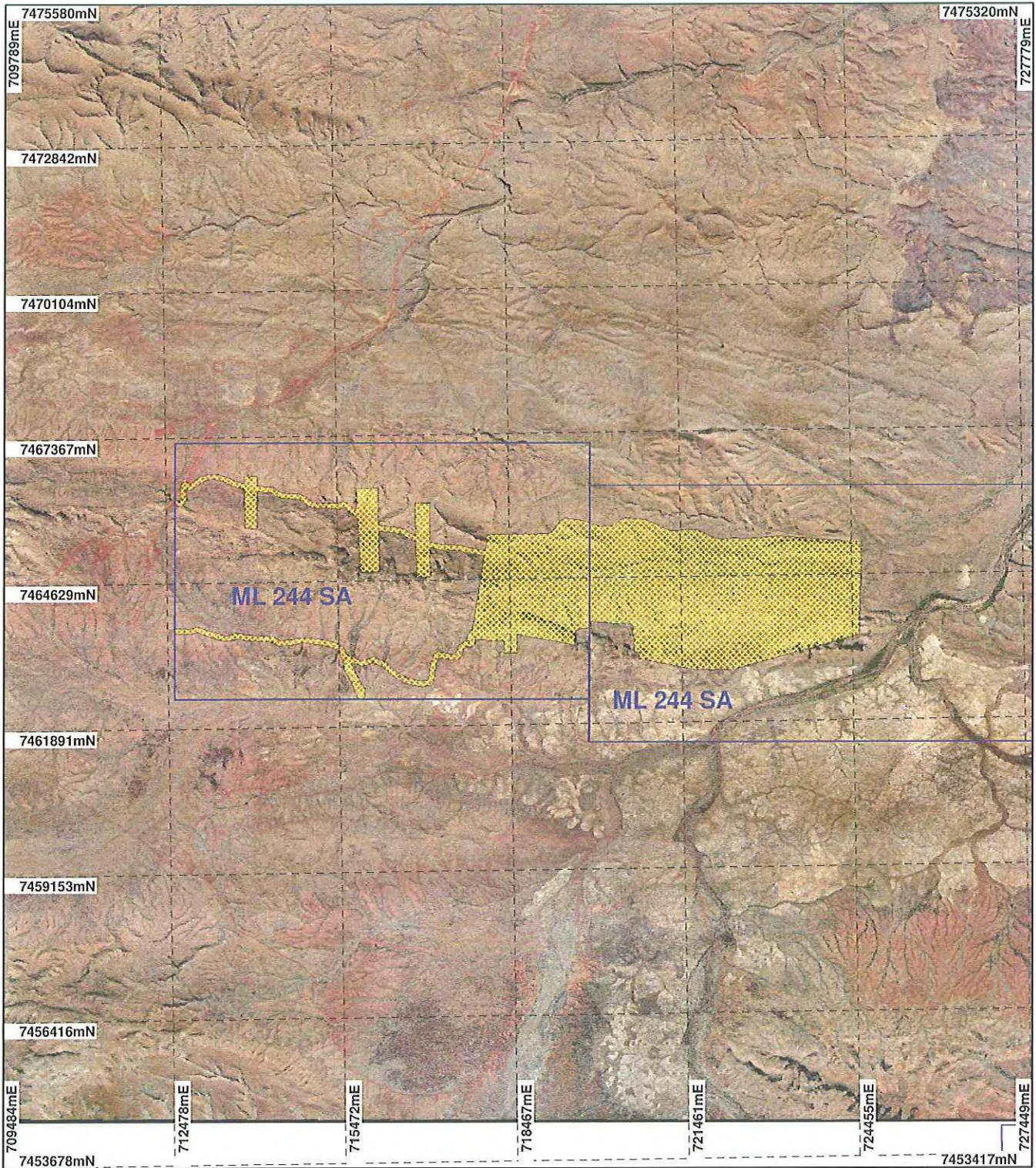




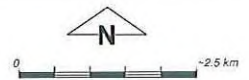
# PLAN 4094/1



## LEGEND

### Clearing Instruments

-  Areas Approved to Clear
-  Mining Tenements
- Weeli Wooli 50cm  
Orthomosaic - Landgate  
2004



Scale 1:100000

(Approximate when reproduced at Letter)

Geocentric Datum Australia 1994

Note: the data in this map have not been projected. This may result in geometric distortion or measurement inaccuracies.

PHIL GOREY

Date

20/1/2011

Officer with delegated authority under Section 20 of the Environmental Protection Act 1986

Information derived from this map should be confirmed with the data custodian acknowledged by the agency acronym in the legend.



WA Crown Copyright 2002