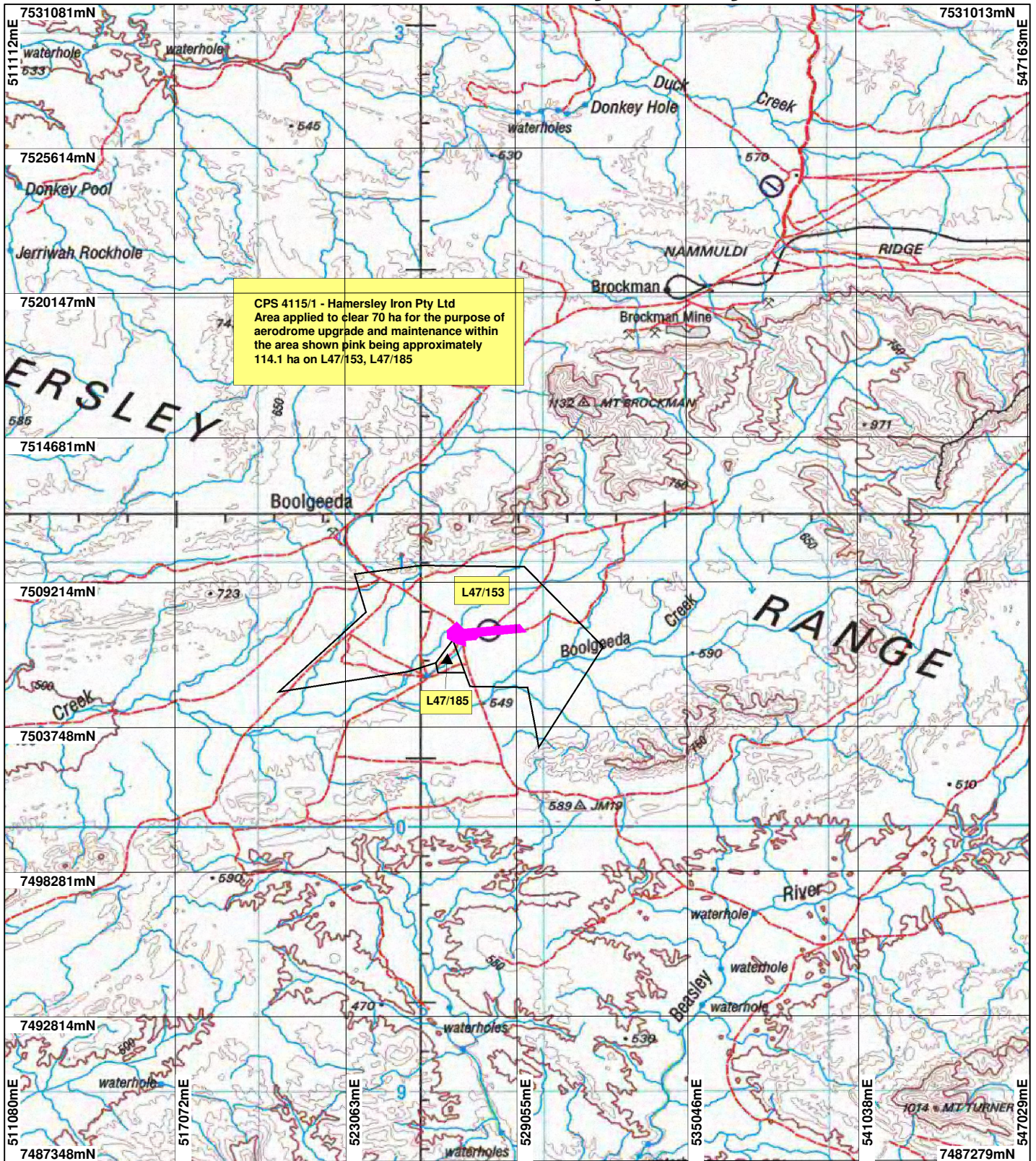


CPS 4115/1 - Hamersley Iron Pty Ltd






CPS 4115/1 - Hamersley Iron Pty Ltd
 Area applied to clear 70 ha for the purpose of
 aerodrome upgrade and maintenance within
 the area shown pink being approximately
 114.1 ha on L47/153, L47/185

L47/153

L47/185

LEGEND

-  Mining Tenements
-  Clearing Instruments
-  NATMAP 250K Series Mapping
- GA 08/03



Scale 1:200000
 (Approximate when reproduced at Letter)

Geocentric Datum Australia 1994

Note: the data in this map have not been projected. This may result in geometric distortion or measurement inaccuracies.

..... Date

Officer with delegated authority under Section 20 of the Environmental Protection Act 1986

Information derived from this map should be confirmed with the data custodian acknowledged by the agency acronym in the legend.



WESTERN AUSTRALIA
 WA Crown Copyright 2002

* Project Data. This data has not been quality assured. Please contact map author for details.