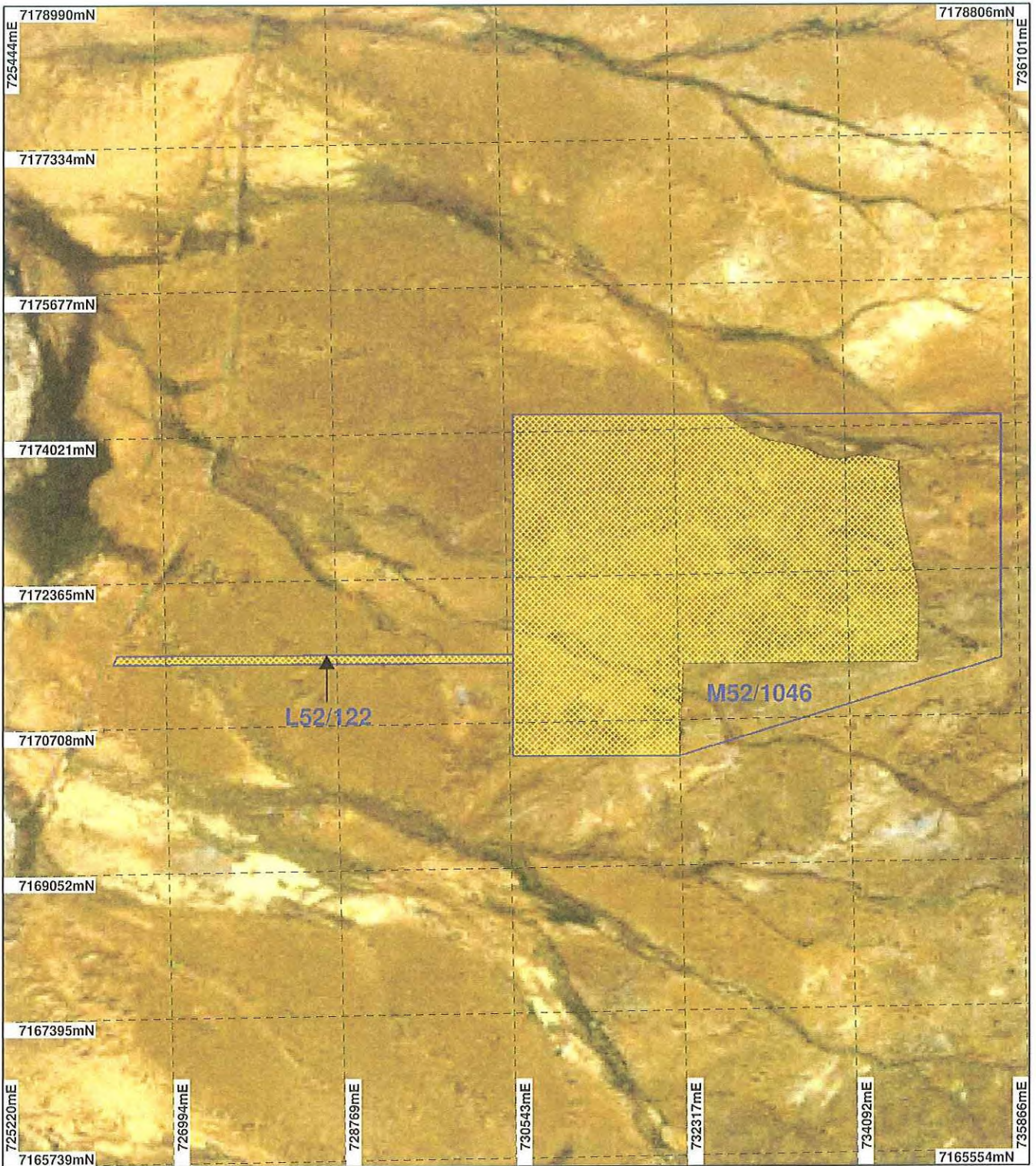




PLAN 4132/1



LEGEND

Clearing Instruments

-  Areas Approved to Clear
 -  Mining Tenements
- Western Australia Landsat Mosaic 25m - AGO 2006



Scale 1:60000

(Approximate when reproduced at Letter)

Geocentric Datum Australia 1994

Note: the data in this map have not been projected. This may result in geometric distortion or measurement inaccuracies.

PHIL GOREY

Date 17/6/2011

Officer with delegated authority under Section 20 of the Environmental Protection Act 1986

Information derived from this map should be confirmed with the data custodian acknowledged by the agency acronym in the legend.



WA Crown Copyright 2002