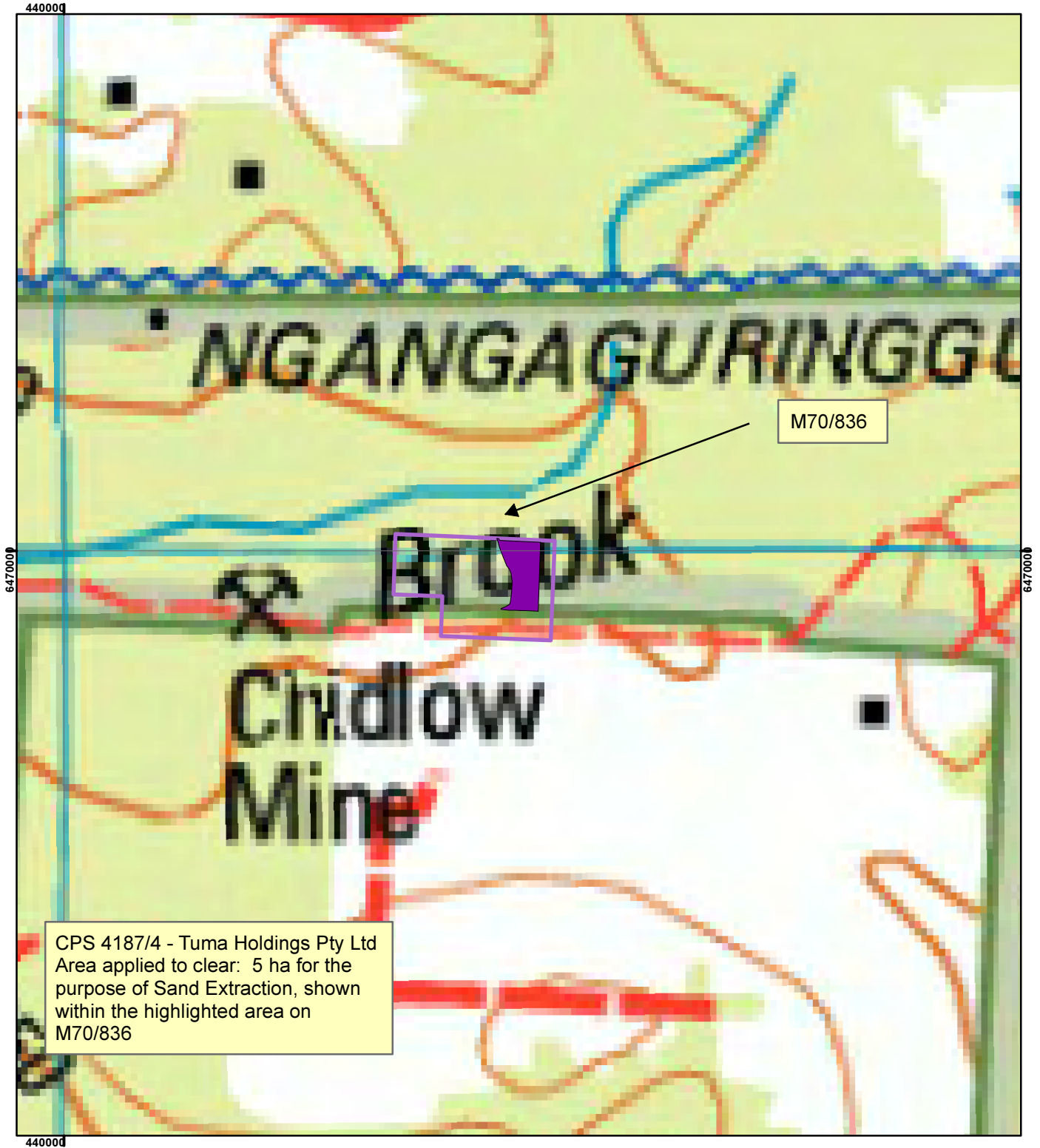



CPS 4187/4 - Tuma Holdings Pty L:td



CPS 4187/4 - Tuma Holdings Pty Ltd
Area applied to clear: 5 ha for the
purpose of Sand Extraction, shown
within the highlighted area on
M70/836

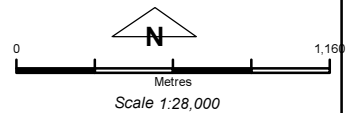
Legend

 Clearing Instruments

Mining Tenements

FMT_TENID

 M 70/836



Geocentric Datum Australia 1994

Note: the data in this map have not been projected. This may result in geometric distortion or measurement inaccuracies.

..... Date

Officer with delegated authority under Section 20 of
the Environmental Protection Act 1986

Information derived from this map should be
confirmed with the data custodian acknowledged
by the agency acronym in the legend.

