



Department of Water and Environmental Regulation (DWER)
 Department of Mines, Industry Regulation and Safety (DMIRS)

Application for an amendment to a clearing permit

Environmental Protection Act 1986, section 51M

FORM C4

Clearing of native vegetation is prohibited in Western Australia except where a clearing permit has been granted or an exemption applies. A person who causes or allows unauthorised clearing commits an offence.

4187/5.

DEPARTMENT OF MINES, INDUSTRY REGULATION AND SAFETY
CPS No. 4187/5
15 MAY 2019
MINERAL TITLES DIVISION
2015/19(NV)
Date stamp

Part 1: Assessment bilateral agreement


<p>If the amendment of a clearing permit will or is likely to impact on a matter of national environmental significance identified under the <i>Environment Protection and Biodiversity Conservation Act 1999</i> (Cth) (EPBC Act) the original application must have been assessed in accordance with the bilateral assessment, and a variation under the EPBC Act is required prior to submitting this amendment application form.</p> <p>Further information is located in <i>Form Annex C7</i> and <i>A guide to native vegetation clearing processes under the Assessment bilateral agreement</i> available at www.der.wa.gov.au/our-work/clearing-permits.</p>	<p>Do you want your proposed clearing action assessed in accordance with, or under, an EPBC Act Accredited Process such as the assessment bilateral agreement?</p> <p><input type="checkbox"/> Yes EPBC number:</p>
	<p><input checked="" type="checkbox"/> No Proceed to Part 2</p>
	<p>List the controlling provisions identified in the notification of the controlled action decision.</p> <p>Reduced Area from 4 Ha to 3 Ha. (Due to Flooding.)</p> <p><input type="checkbox"/> Form Annex C7 is complete and the required supporting information is attached.</p>

Part 2: Clearing permit details

<p>Amendments can only be made to active clearing permits. Applications must be made more than 90 working days prior to the existing permit expiring to ensure there is adequate time to assess the amendment.</p>	<p>Permit number for existing clearing permit CPS 4187/4-B</p>
	<p>Permit holder's name (as it appears on the existing clearing permit) Tuma Holdings P/Ltd.</p>
<p>FILE REFERENCE</p>	<p>Permit expiry date:</p>
	<p>Mark this box if there are less than 90 working days until the expiry of the existing permit. <input type="checkbox"/></p>

Part 3: Applicant	
Applicant details	
<p>To apply for an amendment to a permit you must be the current holder of the existing permit.</p> <p>Include Australian Company Number (ACN) if the proposed permit holder is a body corporate or other entity formed at law.</p>	<p>A body corporate or other entity formed at law (include ACN) <i>Tuma Holdings P/Ltd.</i></p>
Applicant contact details	
<p>If applying as a company or incorporated body, please also supply the registered business office address.</p> <p>DWER and DMIRS prefer to send all correspondence electronically via email.</p> <p>We request that you consent to receiving all correspondence relating to instruments and notices under Part V of the EP Act ("Part V documents") electronically via email by indicating your consent in this section of the application form.</p> <p>Where 'yes' is selected, all correspondence from DWER or DMIRS (as applicable) will be sent to you via email, to the email address provided in this section.</p> <p>Where 'no' has been selected, Part V documents will be posted to you in hard copy to the postal/business address you have provided in this section. Other general correspondence may still be sent to you via email.</p>	
Contact details for enquiries	
<p>If different from the applicant's contact details, enter the contact details of a person with whom DWER or DMIRS should liaise with concerning this clearing application.</p>	

Part 4: Proposed amendments		
<p>Additional information to support the assessment of your application to amend may be attached.</p> <p>Please ensure you have included the following as part of your application:</p> <ul style="list-style-type: none"> • a photocopy of the granted clearing permit, with proposed changes highlighted, and • payment of the prescribed fee. 	<p>Indicate the proposed change/s to your clearing permit by selecting the relevant box/es:</p> <p><input type="checkbox"/> Extend the duration of the clearing permit.</p> <p><input checked="" type="checkbox"/> Vary / add / remove a permit condition relating to a matter other than the size or boundary of the area to be cleared.</p> <p><input type="checkbox"/> Amend the size of the area permitted to be cleared, or add / remove a land parcel on the clearing permit.</p> <p><input type="checkbox"/> Redescribe the boundary of the area authorised to be cleared [for an area permit only]</p> <p><input type="checkbox"/> Make a correction to the clearing permit.</p> <p><input type="checkbox"/> Other.</p> <p>Provide details of the proposed change(s), and the rationale for it / them. <i>Extent date of condition 8+9 to 31/8/2019. Area C. offset Farm</i></p>	
	<p>For an application to amend the size of the area permitted to be cleared, or add a land parcel to the clearing permit, you must have the authority of the landowner to access the land and undertake the clearing.</p> <p>Evidence of authority can include, for example, a copy of the certificate of title or a letter of authority from the land owner.</p> <p>Note: the letter of authority must explicitly state the applicant has authority to clear on the land.</p>	<p>State the nature of the applicant's authority to access the land to be cleared. [Attach evidence of authority]</p> <p><i>Amend as per attached Plan. Tenement holder M 70/836.</i></p>
	<p>Provide additional property details if required – if applying to extend the size of the area to be cleared into another land parcel.</p>	<p>Land description: volume and folio number, lot or location number(s), Crown lease or reserve number, pastoral lease number, or mining tenement number of all properties.</p> <p><i>M 70/836.</i></p>
	<p>You must provide evidence that avoidance and mitigation options have been pursued to eliminate, reduce or otherwise mitigate the need for, and scale of, the proposed clearing of native vegetation.</p>	<p>Have alternatives that would avoid or minimise the need for clearing been considered and applied? <input checked="" type="checkbox"/> Yes <input type="checkbox"/> No</p> <p>If yes, provide details: <i>only areas required under Permit.</i></p>
	<p>Refer to DWER's Clearing of native vegetation offsets procedure guideline available on the DWER website, and the EPA's WA Environmental Offsets Policy and Guidelines on the EPA website for further information.</p>	<p>Do you want to submit a clearing permit offset proposal with your application? <input type="checkbox"/> Yes <input checked="" type="checkbox"/> No</p> <p>If yes, provide details, and complete and attach Appendix A of the <i>Clearing of native vegetation offsets procedure guideline</i>.</p>





Part 8: Application checklist	
Additional information to assist in the assessment of your proposal may be attached to this application – e.g. reports on salinity, fauna, or flora studies, or other environmental reports conducted for the site could be included in electronic format and submitted on a suitable portable digital storage device.	<p>Please ensure you have included the following as part of your application:</p> <p>REQUIRED</p> <p><input checked="" type="checkbox"/> Payment.</p> <p><input checked="" type="checkbox"/> An aerial photograph or map with a north arrow clearly identifying the areas of vegetation proposed to be cleared or ESRI shapefile.</p> <p><input type="checkbox"/> An index of all documentation attached to this application.</p>
	<p>AS REQUIRED</p> <p><input checked="" type="checkbox"/> A copy of the written authorisation permitting the applicant to act on behalf of the current clearing permit holder.</p> <p><input type="checkbox"/> Written authority from the landowner to access the land and conduct the clearing.</p> <p><input type="checkbox"/> <i>Form C3 – Credit card payment for DMIRS clearing applications</i>, if the fee is to be paid to DMIRS by credit card.</p> <p><input type="checkbox"/> <i>Form Annex C7 – Assessment bilateral agreement</i> if the clearing is also to be assessed under an EPBC Act accredited process.</p> <p><input type="checkbox"/> Appendix A of the <i>Clearing of native vegetation offsets procedure</i> guideline if the application includes a proposal for clearing permit offsets.</p>
	<p>ADDITIONAL SUPPORTING INFORMATION</p> <p><input type="checkbox"/> Photos of application area</p> <p><input type="checkbox"/> Biodiversity surveys, submitted in accordance with the requirements of the EPA's <i>Instructions for the preparation of data packages for the Index of Biodiversity Surveys for Assessments (IBSA)</i>.</p>

Part 9: Commercially sensitive or confidential information		
<p>Information submitted as part of this application will be made publicly available. If you wish to submit commercially sensitive or confidential information, please identify the information in Attachment 1, and include a written statement of reasons why you request each item of information be kept confidential.</p> <p>Information submitted later in the application process may also be made publicly available at the discretion of the relevant Department. For any commercially sensitive or confidential information, please follow the same process as described above.</p> <p>DWER and DMIRS will take reasonable steps to protect confidential or commercially sensitive information. Please note in particular that all submitted information may be the subject of an application for release under the <i>Freedom of Information Act 1992 (WA)</i>.</p>		
<p>All information which you would propose to be exempt from public disclosure has been separately placed in Attachment 1 (located at the end of this form). Grounds for claiming exemption in accordance with Schedule 1 to the <i>Freedom of Information Act 1992</i> must be specified.</p>	<p>Attached</p> <p><input checked="" type="checkbox"/></p>	<p>N/A</p> <p><input type="checkbox"/></p>

Part 10: Submission of application	
<p>Check one of the boxes below to nominate how you will submit your application. Files larger than 50MB cannot be received via email by DWER. Files larger than 45MB cannot be received via email by DMIRS. Larger files can be sent via File Transfer. Alternatively, email DWER or DMIRS (as applicable) to make other arrangements. If you have any enquiries regarding the provision of relevant information as part of this application, contact either DWER or DMIRS (as applicable), on the details below.</p>	
<p>A signed, electronic copy of the application form, including all attachments, has been submitted via the applicable email address specified below; OR</p>	<input type="checkbox"/>
<p>A signed, electronic copy of the application form has been submitted via the applicable email address specified below, and attachments have been submitted via File Transfer, or electronically by other means as arranged with the relevant Department; OR</p>	<input type="checkbox"/>
<p>A full, signed hard copy has been sent to the applicable postal address specified below. <input type="checkbox"/></p>	
<p>Email or post applications to amend clearing permits granted by DWER, or the former Department of Environment Regulation or former Department of Environment and Conservation to:</p> <p>Email: info@dwer.wa.gov.au</p> <p>Department of Water and Environmental Regulation Locked Bag 10 Joondalup DC WA 6919</p> <p>Telephone: 6364 7000</p> <p>For more information: www.dwer.wa.gov.au</p>	<p>Email or post applications to amend clearing permits granted by the DMIRS, or the former Department of Mines and Petroleum (under delegation) to:</p> <p>Email: nvab@dmirs.wa.gov.au</p> <p>Department of Mines, Industry Regulation and Safety Resource and Environmental Compliance Division Mineral House 100 Plain St EAST PERTH WA 6004</p> <p>Telephone: 9222 3333</p> <p>For more information: www.dmirs.wa.gov.au</p>
<p>Please retain a copy of this form for your records. Incomplete applications will be returned.</p>	
<p>If there is insufficient space on any part of this form, please continue on a separate sheet of paper and attach to this form</p>	

Part 11: Declaration and signature

General

I/We confirm and acknowledge that:

- The information contained in this application is true and correct and I/we acknowledge that knowingly providing information which is false or misleading in a material particular constitutes an offence under section 112 of the *Environmental Protection Act 1986 (WA)* and may incur a penalty of up to \$50,000;
- I/We have legal authority to sign on behalf of the applicant (where authorisation provided);
- I/We have not altered the requirements and instructions set out in this application form;
- I/We have provided a valid email address in Part 3 for receipt of correspondence electronically via email from DWER or DMIRS (as applicable) in relation to this application;
- I/We acknowledge that successful delivery to my/our server constitutes receipt of correspondence sent electronically via email from DWER or DMIRS (as applicable) in relation to this application; and
- I/We have provided a valid postal and/or business address in Part 3 for the service of all Part V documents.

Publication


I/We confirm and acknowledge:

- this application (including all attachments apart from the sections identified in Attachment 1) is a public document and may be published;
- biodiversity surveys provided in accordance with Part 6 will be published and used, for the purposes of the IBSA project, in accordance with your declaration made in the *Metadata and Licensing Statement*;
- all necessary consents for the publication of information have been obtained from third parties;
- information considered exempt from public disclosure has been placed in Attachment 1 with reasons as to why the information should be exempt in accordance with the grounds specified in Schedule 1 to the *Freedom of Information Act 1992 (WA)*;
- subsequent information provided in relation to this application will be a public document and may be published unless written notice has been given to DWER or DMIRS (as applicable) by the applicant, at the time the information is provided, claiming that the information is considered exempt from public disclosure; and
- the decision to not publish information will be at the discretion of the CEO of DWER or DMIRS (as applicable) and will be made consistently with the provisions of the *Freedom of Information Act 1992 (WA)*.

Please indicate if you are signing as an individual or a company:

An individual. If an individual landowner is applying, all landowners must sign this form.

A company. **Company name:** Tuma Holdings P/L **ACN:** _____
 A person expressly authorised or authorised to execute on behalf of a body corporate must sign this form. A company must be a legal entity and provide an ACN. Please note an Australian Business Number is not sufficient.



12/5/2019
 Date

 Date


ATTACHMENT 1 – Confidential or Commercially Sensitive Information

Request for Exemption from Publication	
Information which you consider should not be published, on the grounds of a relevant exemption found in Schedule 1 to the <i>Freedom of Information Act 1992 (WA)</i> , must be specified in this Attachment.	
NOT FOR PUBLICATION IF GROUNDS FOR EXEMPTION ARE DETERMINED	
Specify section:	Ground for claiming exemption:
Specify section:	Ground for claiming exemption:

Owens Farm.

DRAFT PLAN 4187/4B

farm West Talbot Road The Lakes



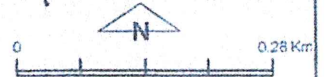
Email: dirkbeelen@bigpond.com

LEGEND

- Cadastre
- Clearing Instruments
- Areas Subject to Conditions
- Orthophotography sourced from Landgate

① (Tuma Holdings P/Ltd) lessor/owner.
 Perth Sand Supply Lessee
 P.O. Box 468,
 Claremont W.A 6910

②
 Martin Shuttleworth.
 Mob 0408 923801
 2019
 2 . 2 .



Scale 1:8,000
 (Appropriate when reproduced at A4)
 Geocentric Datum Australia 1994
 Note: the data in this map have not been projected. This may result in geometric distortion or measurement inaccuracies.

Date
 Officer with delegated authority under Section 20 of the Environmental Protection Act 1986

Information derived from this map should be confirmed with the data custodian acknowledged by the agency acronym in the legend.

