



# CPS 4187/5 - Tuma Holdings Pty Ltd

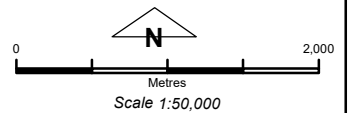


CPS 4187/5 - Tuma Holdings Pty Ltd  
 Area applied to clear: 5 ha for the Sand  
 Extraction shown within the crosshatched  
 area on M 70/836

M 70/836

## Legend

-  Clearing Instruments
-  Mining Tenements



Geocentric Datum Australia 1994

*Note: the data in this map have not been projected. This may result in geometric distortion or measurement inaccuracies.*

..... Date .....

Officer with delegated authority under Section 20 of the Environmental Protection Act 1986

Information derived from this map should be confirmed with the data custodian acknowledged by the agency acronym in the legend.

