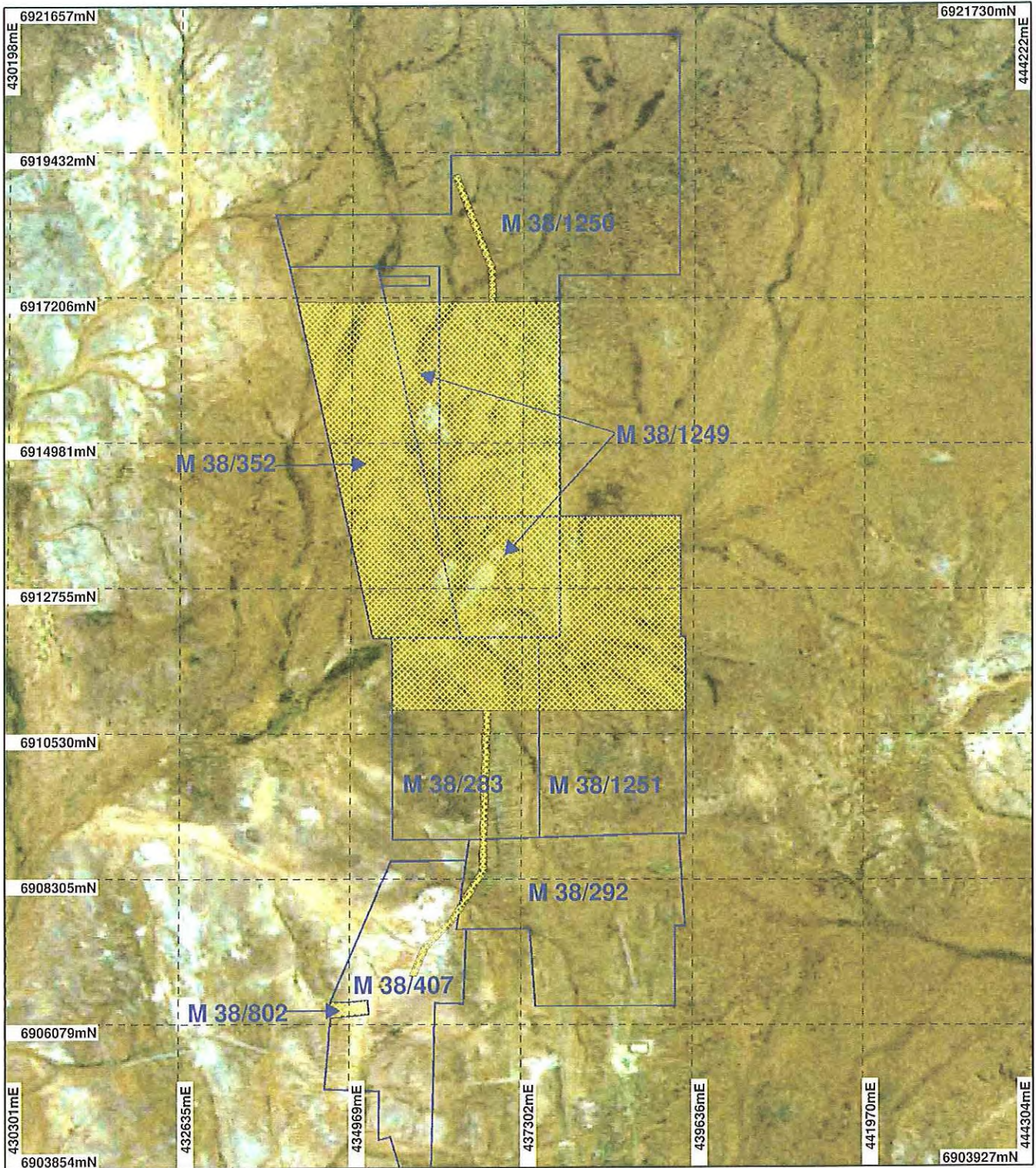
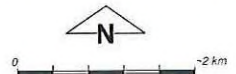


PLAN 4228/1



LEGEND


-  Mining Tenements
-  Clearing Instruments
-  Areas Approved to Clear
-  Western Australia Landsat Mosaic 25m - AGO 2006



Scale 1:80000
(Approximate when reproduced at Letter)

Geocentric Datum Australia 1994

Note: the data in this map have not been projected. This may result in geometric distortion or measurement inaccuracies.

 Date 7/4/2011

PHIL GOREY
Officer with delegated authority under Section 29 of the Environmental Protection Act 1986

Information derived from this map should be confirmed with the data custodian acknowledged by the agency acronym in the legend.



WA Crown Copyright 2002