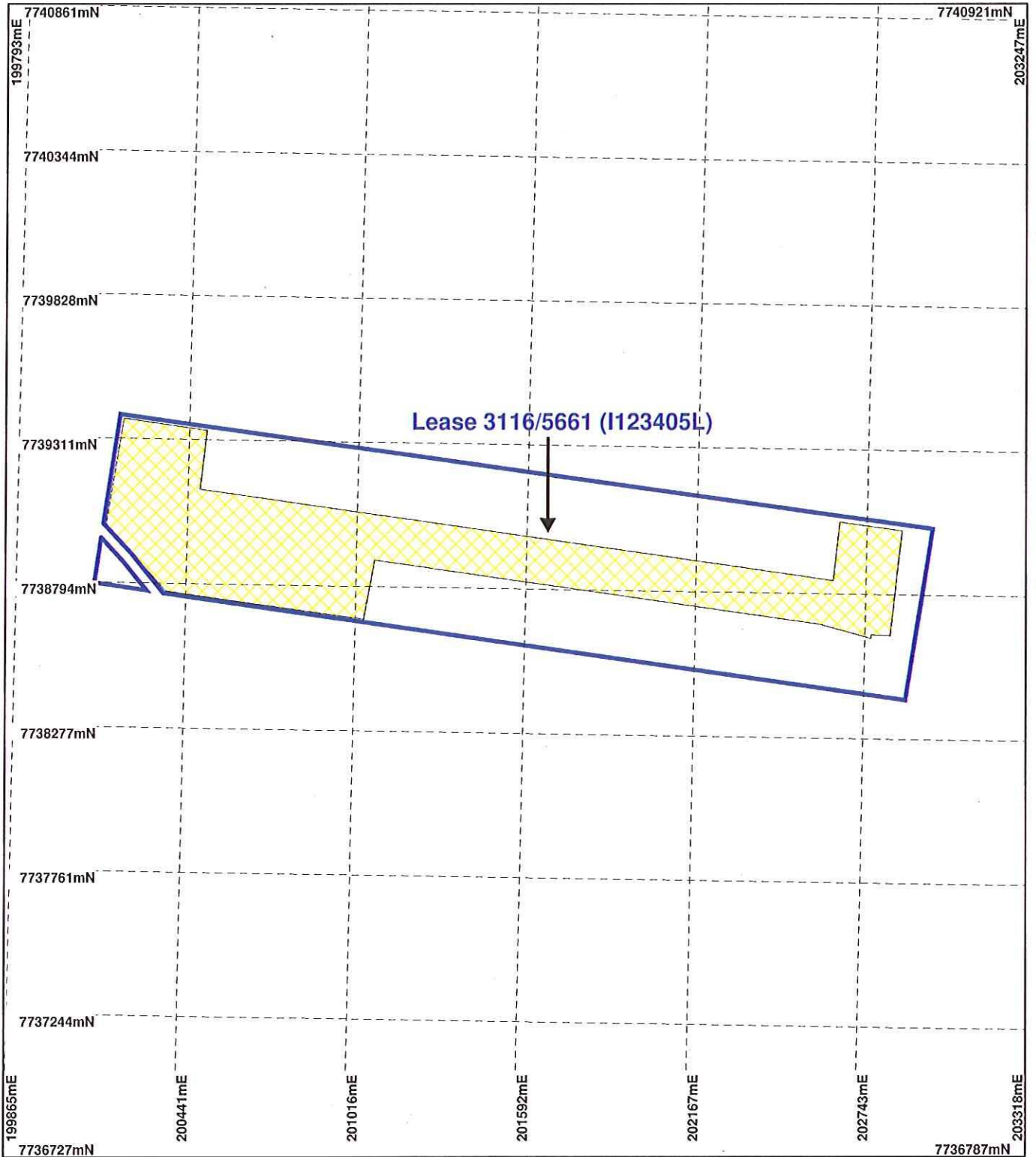
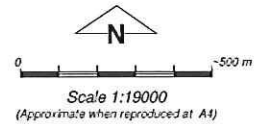


# PLAN 4249/4

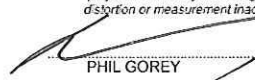


## LEGEND

- Clearing Instruments
-  Areas Approved to Clear
  -  Land parcels related to Instrument



Geocentric Datum Australia 1994  
Note: the data in this map have not been projected. This may result in geometric distortion or measurement inaccuracies.

 Date 5/9/2012  
PHIL GOREY

Officer with delegated authority under Section 20 of the Environmental Protection Act 1986  
Information derived from this map should be confirmed with the data custodian acknowledged by the agency acronym in the legend.

