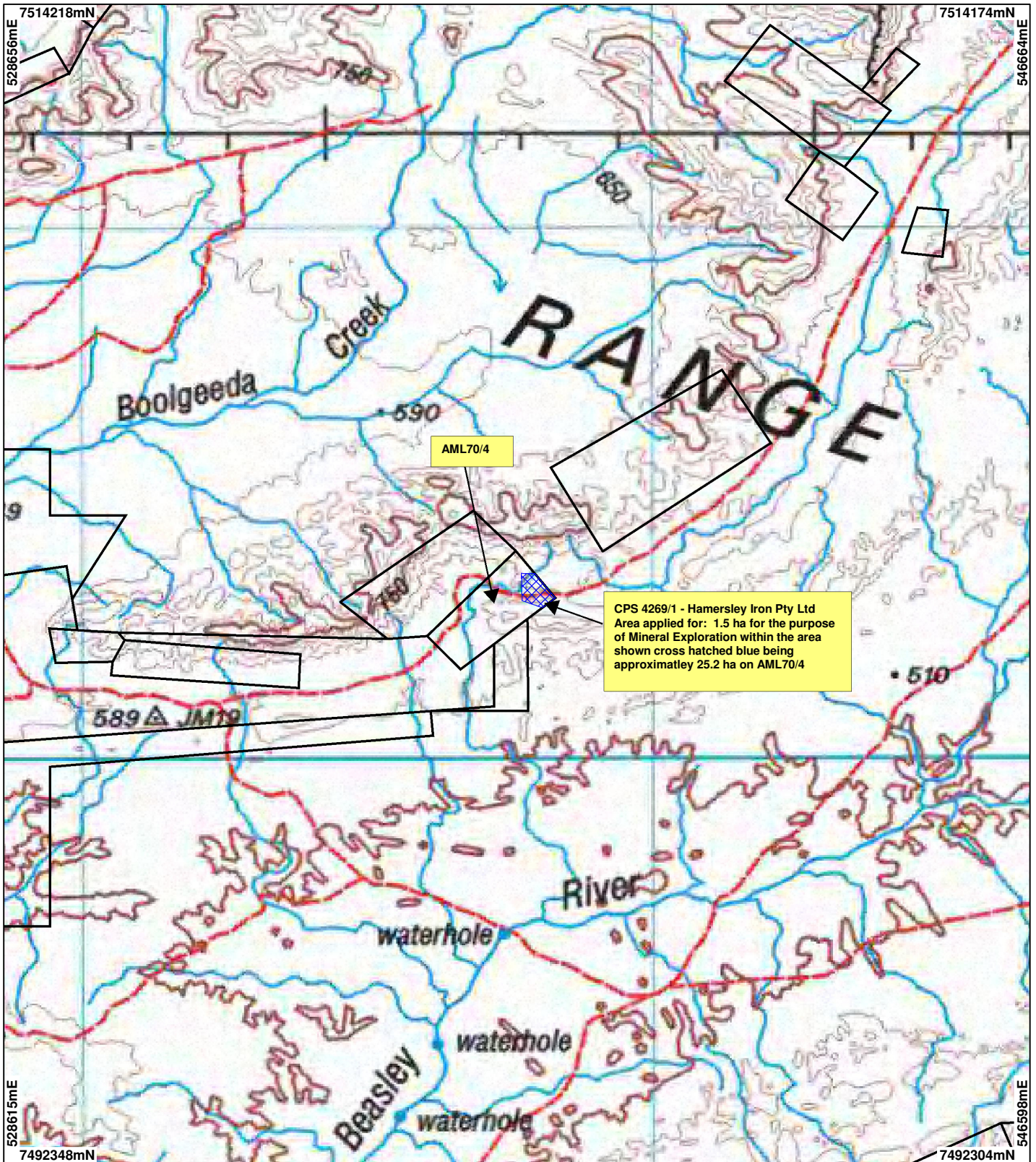





CPS 4269/1 HAMERSLEY IRON PTY LTD



CPS 4269/1 - Hamersley Iron Pty Ltd
 Area applied for: 1.5 ha for the purpose
 of Mineral Exploration within the area
 shown cross hatched blue being
 approximately 25.2 ha on AML70/4

LEGEND

-  Mining Tenements
-  Clearing Instruments
-  NATMAP 250K Series Mapping
- GA 08/03



0 ————— 2.5 km

Scale 1:100000

(Approximate when reproduced at A4)

Geocentric Datum Australia 1994

Note: the data in this map have not been projected. This may result in geometric distortion or measurement inaccuracies.

..... Date

Officer with delegated authority under Section 20 of the Environmental Protection Act 1986

Information derived from this map should be confirmed with the data custodian acknowledged by the agency acronym in the legend.



WA Crown Copyright 2002