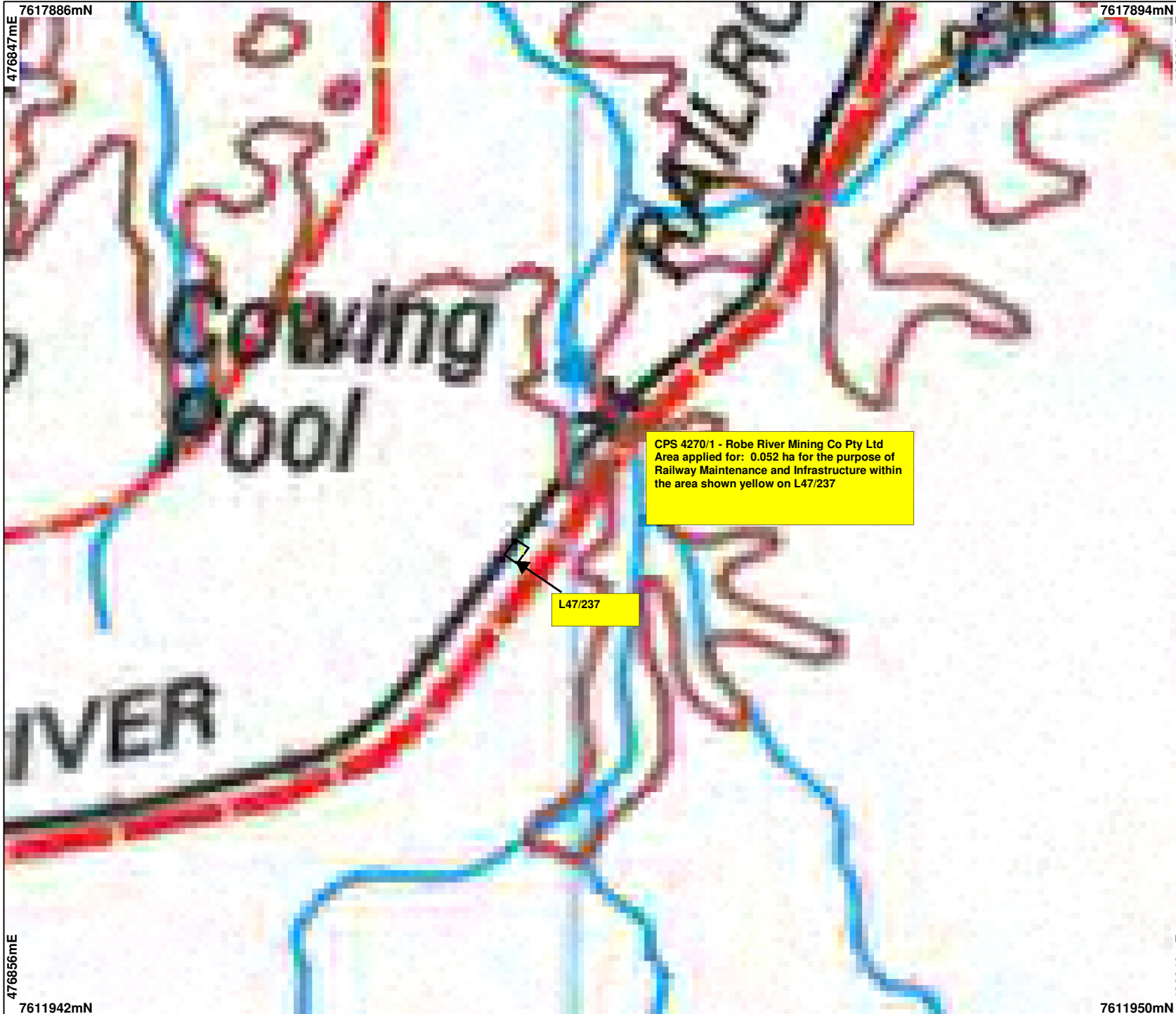




CPS 4270/1 - Robe River Mining Co Pty Ltd



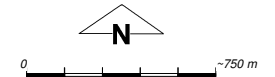
CPS 4270/1 - Robe River Mining Co Pty Ltd
 Area applied for: 0.052 ha for the purpose of
 Railway Maintenance and Infrastructure within
 the area shown yellow on L47/237

L47/237

LEGEND

-  Mining Tenements
-  Clearing Instruments
- NATMAP 250K Series Mapping - GA 08/03

* Project Data. This data has not been quality assured. Please contact map author for details.



Scale 1:30000
 (Approximate when reproduced at A4)

Geocentric Datum Australia 1994

Note: the data in this map have not been projected. This may result in geometric distortion or measurement inaccuracies.

..... Date

Officer with delegated authority under Section 20 of the Environmental Protection Act 1986

Information derived from this map should be confirmed with the data custodian acknowledged by the agency acronym in the legend.



WA Crown Copyright 2002