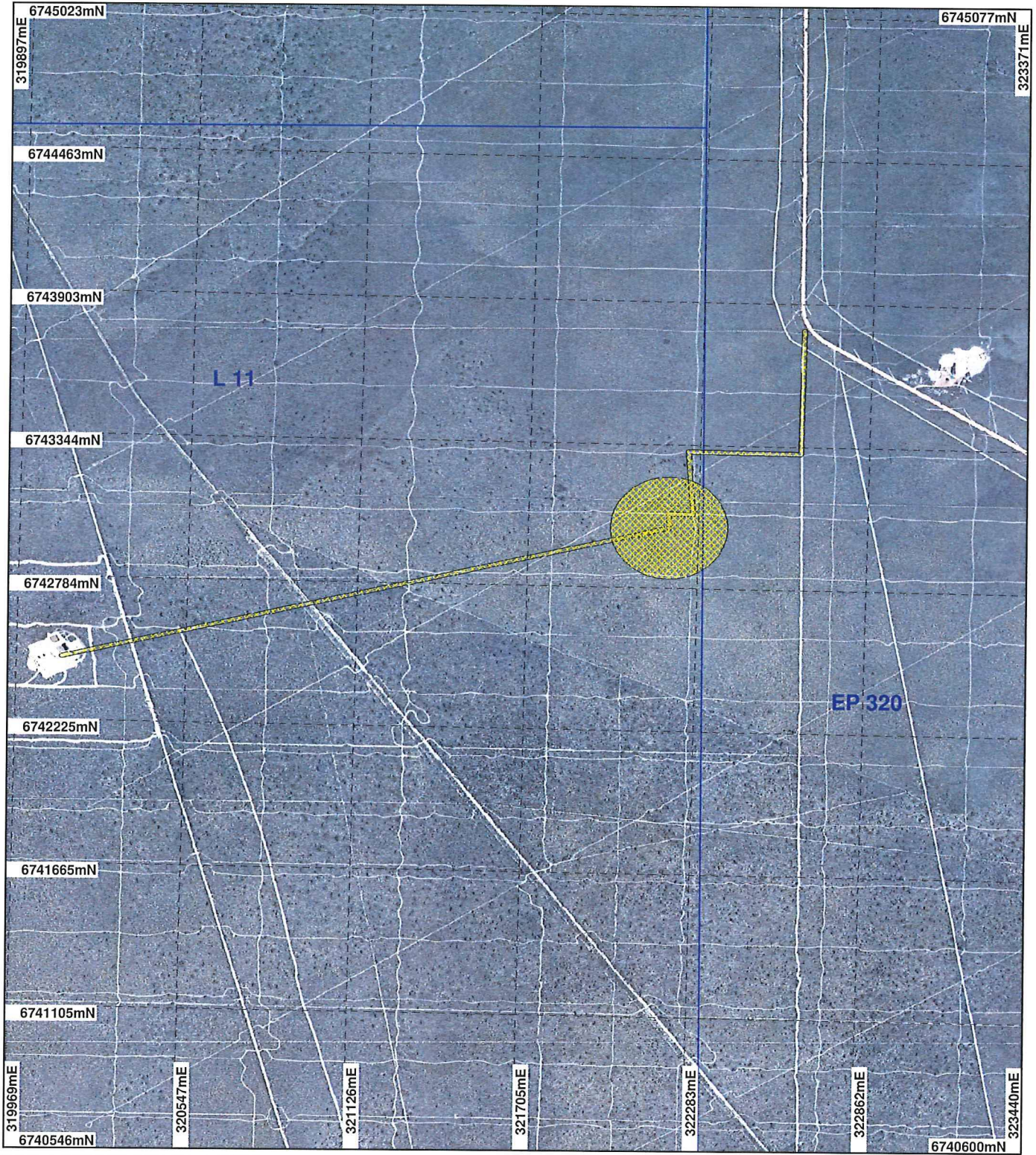


PLAN 4332/1A



LEGEND

- Petroleum Titles
Clearing Instruments
 - Areas Approved to Clear
- Mingenew 1.4m Orthomosaic -
Landgate 2001



0 ~500 m

Scale 1:20000

(Approximate when reproduced at A4)

Geocentric Datum Australia 1994

Note: the data in this map have not been projected. This may result in geometric distortion or measurement inaccuracies.

Date 7/9/11

PHIL GOREY

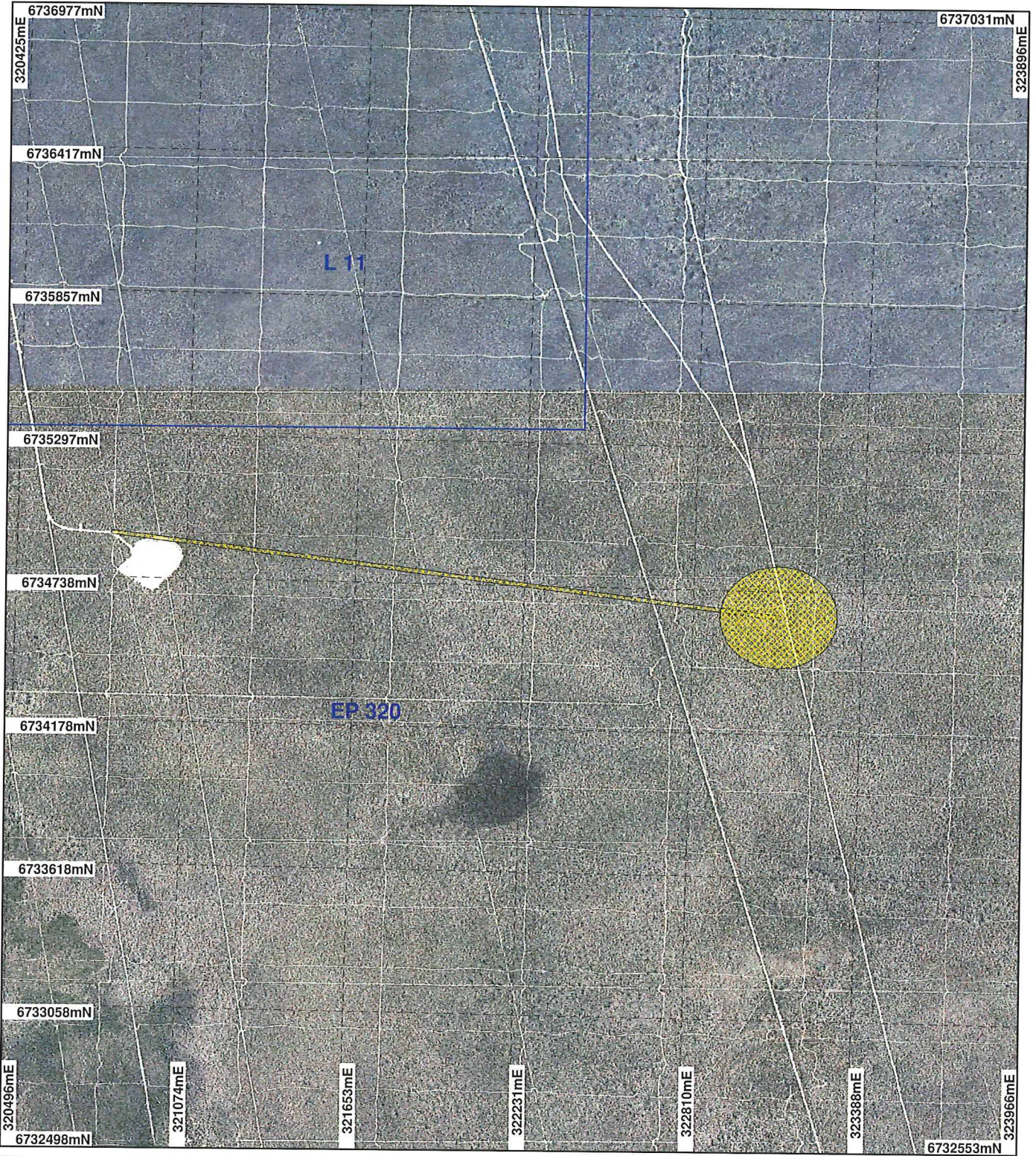
Officer with delegated authority under Section 20 of
the Environmental Protection Act 1986

Information derived from this map should be
confirmed with the data custodian acknowledged
by the agency acronym in the legend.



WA Crown Copyright 2002

PLAN 4332/1B



LEGEND

Clearing Instruments

-  Areas Approved to Clear
-  Petroleum Titles

Arrowsmith 50cm
Orthomosaic - Landgate
2006

Mingenev 1.4m Orthomosaic -
Landgate 2001




0 ————— 500 m

Scale 1:20000

(Approximate when reproduced at A4)

Geocentric Datum Australia 1994

Note: the data in this map have not been projected. This may result in geometric distortion or measurement inaccuracies.

 Date 2/4/11
PHIL GOREY

Officer with delegated authority under Section 20 of
the Environmental Protection Act 1986

Information derived from this map should be
confirmed with the data custodian acknowledged
by the agency acronym in the legend.



WA Crown Copyright 2002